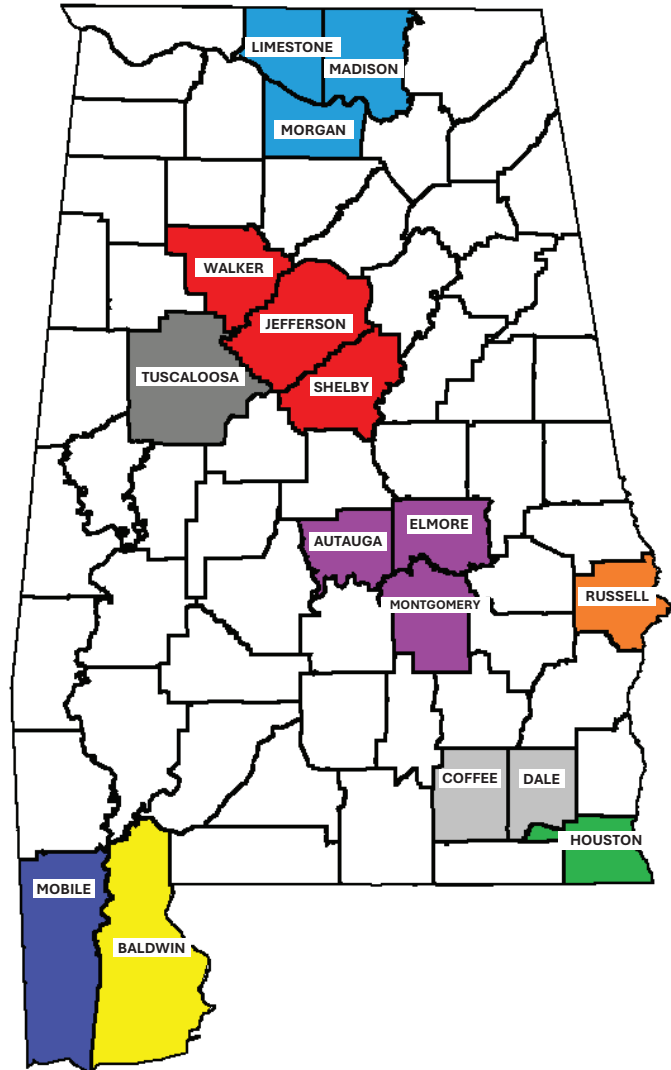


Community Reinvestment Act (CRA)

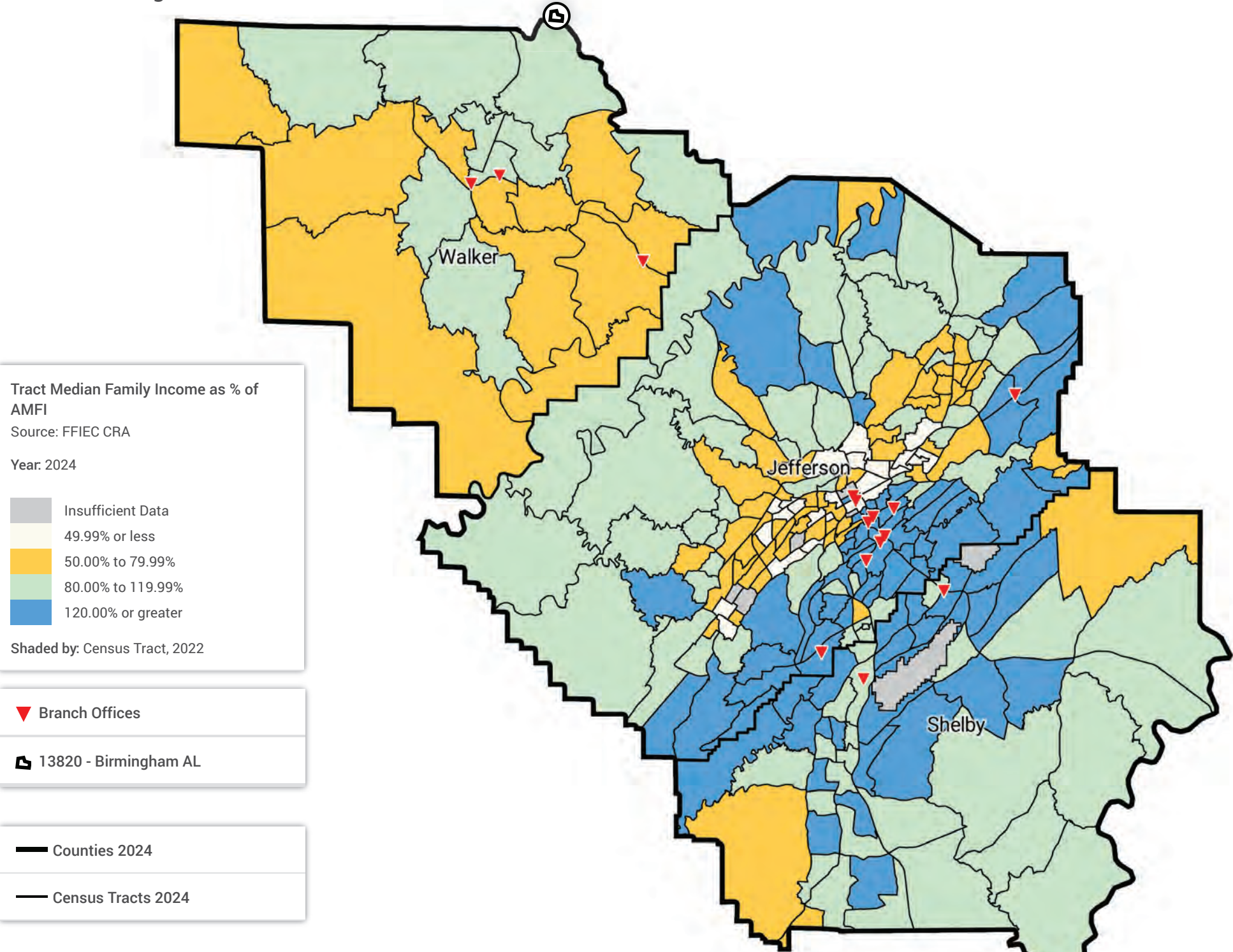
Assessment Area Maps

ALABAMA

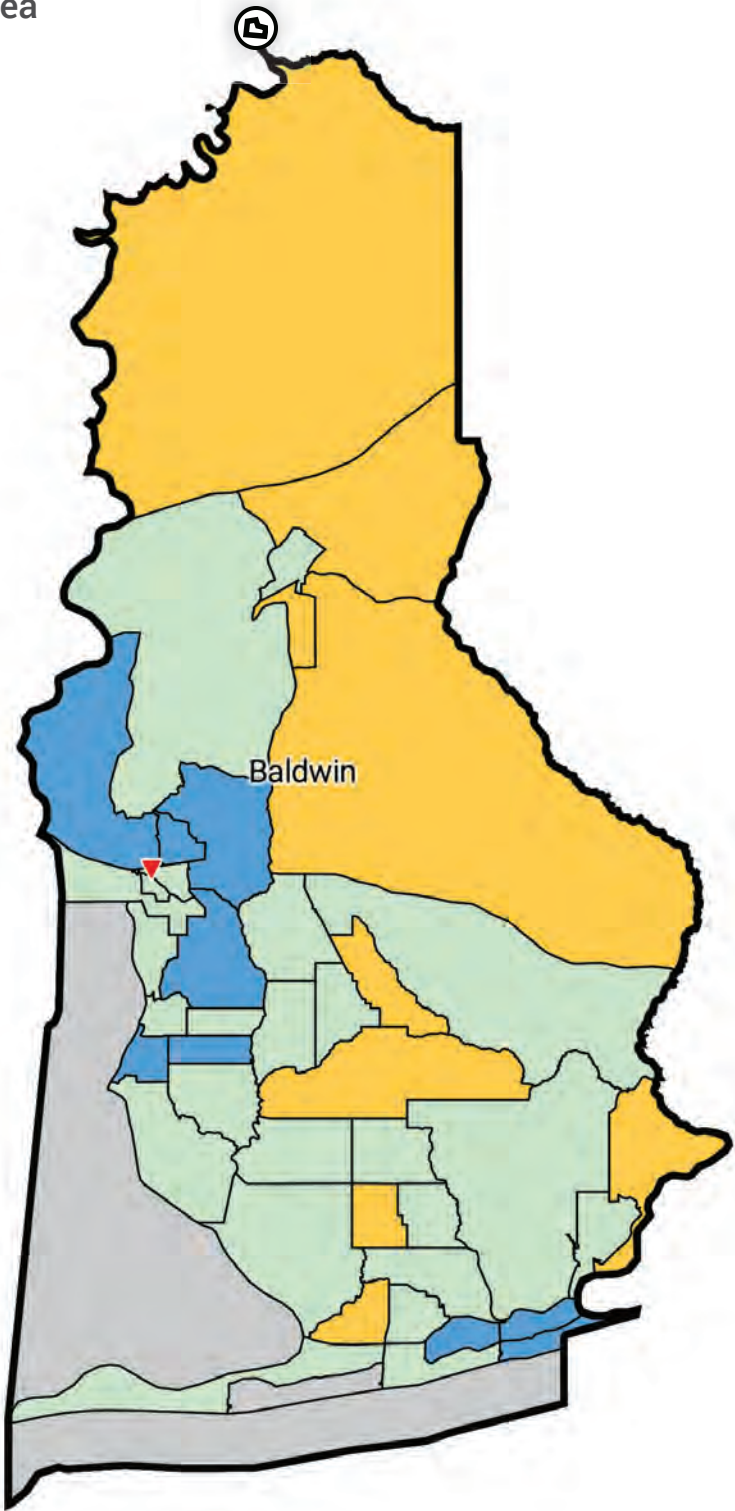


Assessment Area	MSA Code	Counties Included
Birmingham	13820	<ul style="list-style-type: none"> • Jefferson • Shelby • Walker
Daphne-Fairhope-Foley	19300	<ul style="list-style-type: none"> • Baldwin
Dothan	20020	<ul style="list-style-type: none"> • Houston
Huntsville	26620	<ul style="list-style-type: none"> • Limestone • Madison • Morgan
Mobile	33660	<ul style="list-style-type: none"> • Mobile
Montgomery	33860	<ul style="list-style-type: none"> • Autauga • Elmore • Montgomery
Tuscaloosa	46220	<ul style="list-style-type: none"> • Tuscaloosa
Coffee-Dale Counties	Non-MSA	<ul style="list-style-type: none"> • Coffee • Dale
Columbus, GA-AL (multi-state)	17980	<ul style="list-style-type: none"> • Russell

13820 - Birmingham AL Assessment Area



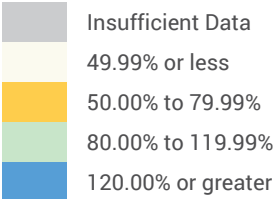
19300 - Daphne-Fairhope-Foley Assessment Area



Tract Median Family Income as % of AMFI

Source: FFIEC CRA

Year: 2024



Shaded by: Census Tract, 2022

19300 - Daphne-Fairhope-Foley AL

Branch Offices

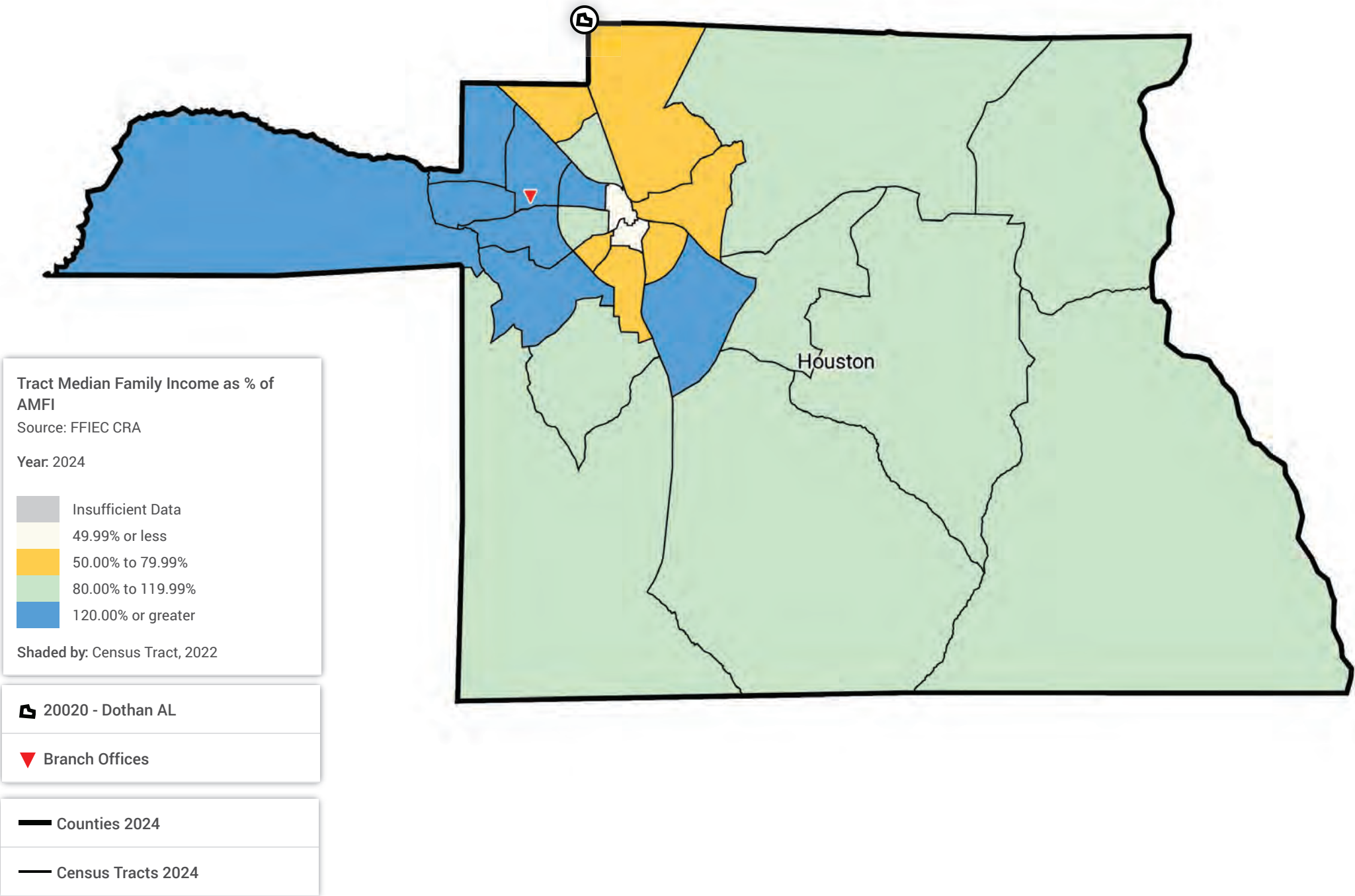
Counties 2024

Census Tracts 2024

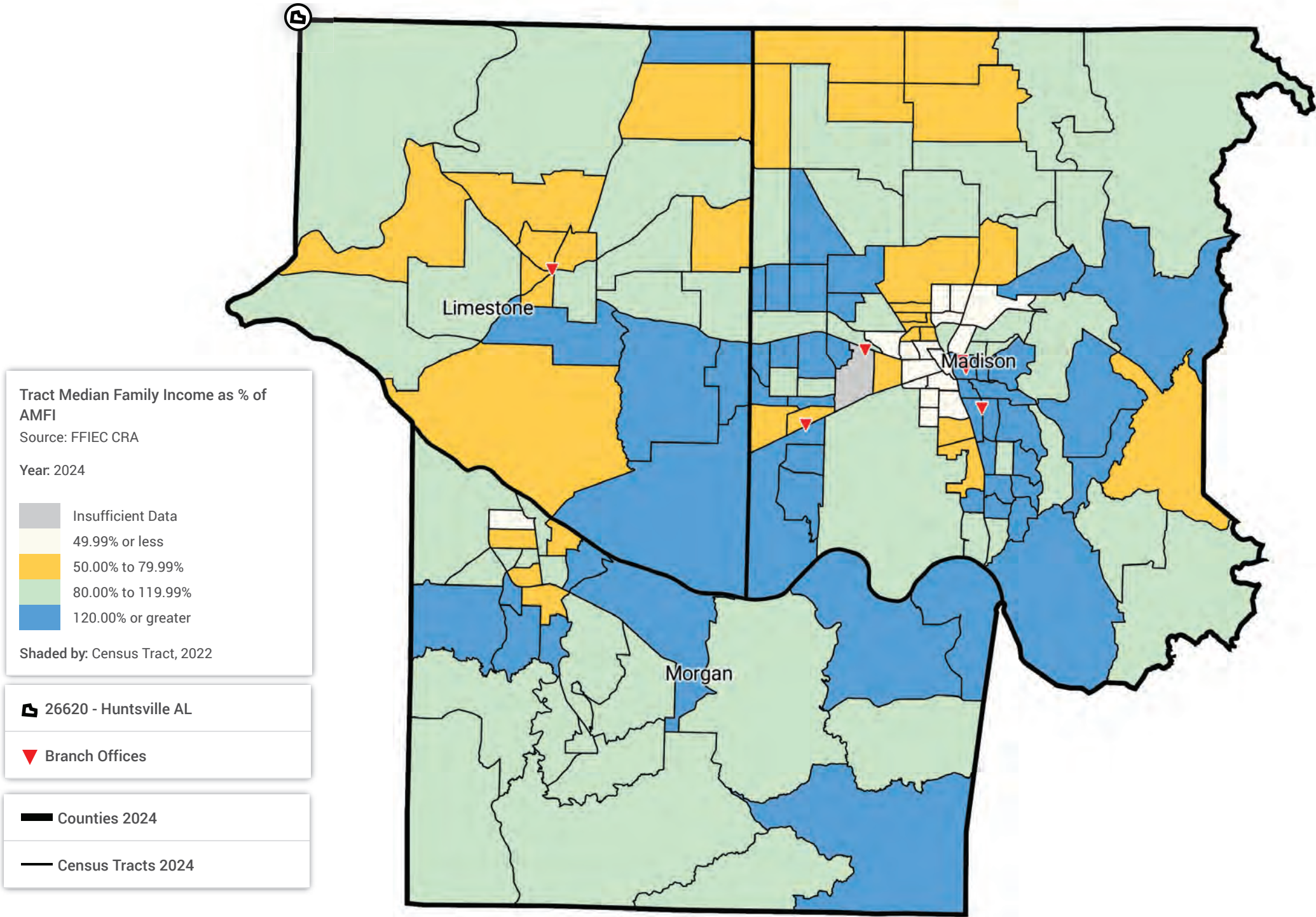
10 mi

© MapTiler © OpenStreetMap contributors

20020 - Dothan AL Assessment Area



26620 - Huntsville AL Assessment Area



33660 - Mobile AL Assessment Area

Tract Median Family Income as % of AMFI

Source: FFIEC CRA

Year: 2024

Insufficient Data	49.99% or less	50.00% to 79.99%	80.00% to 119.99%	120.00% or greater
-------------------	----------------	------------------	-------------------	--------------------

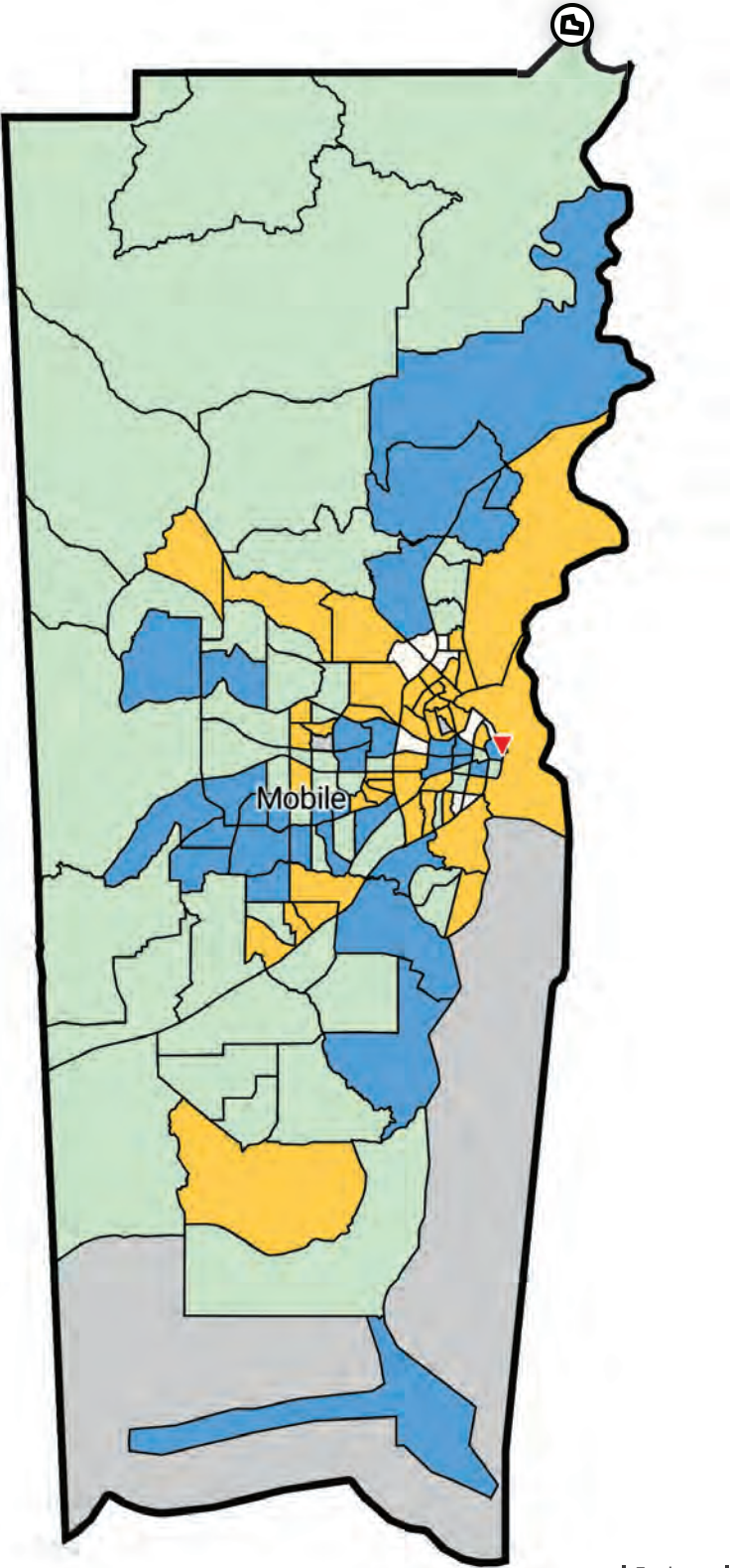
Shaded by: Census Tract, 2022

33660 - Mobile AL

Branch Offices

Counties 2024

Census Tracts 2024



33860 - Montgomery AL Assessment Area

Tract Median Family Income as % of AMFI

Source: FFIEC CRA

Year: 2024

Insufficient Data
49.99% or less
50.00% to 79.99%
80.00% to 119.99%
120.00% or greater

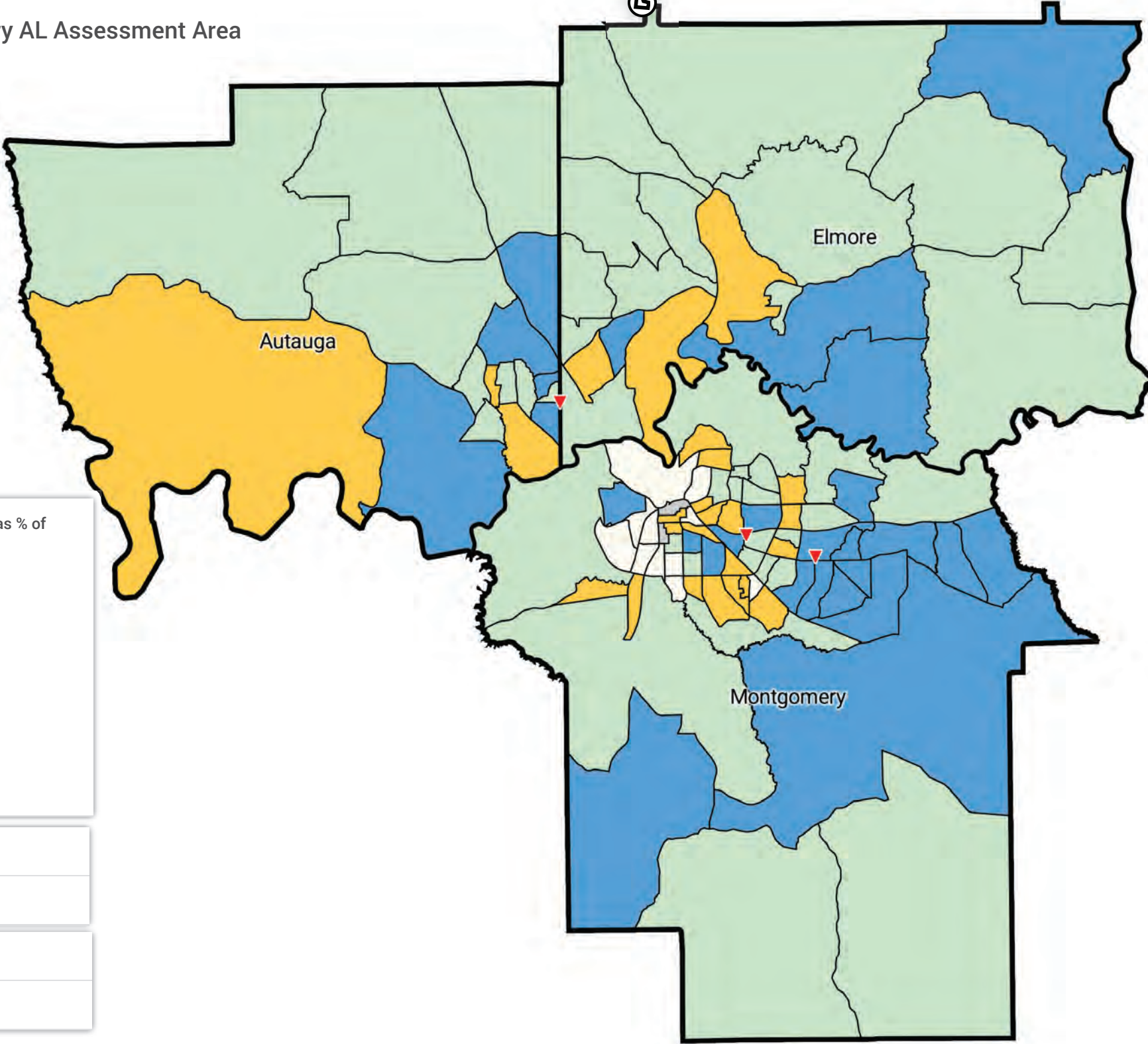
Shaded by: Census Tract, 2022

33860 - Montgomery AL

Branch Offices

Counties 2024

Census Tracts 2024



46220 - Tuscaloosa AL Assessment Area

Tract Median Family Income as % of AMFI

Source: FFIEC CRA

Year: 2024

Insufficient Data

49.99% or less

50.00% to 79.99%

80.00% to 119.99%

120.00% or greater

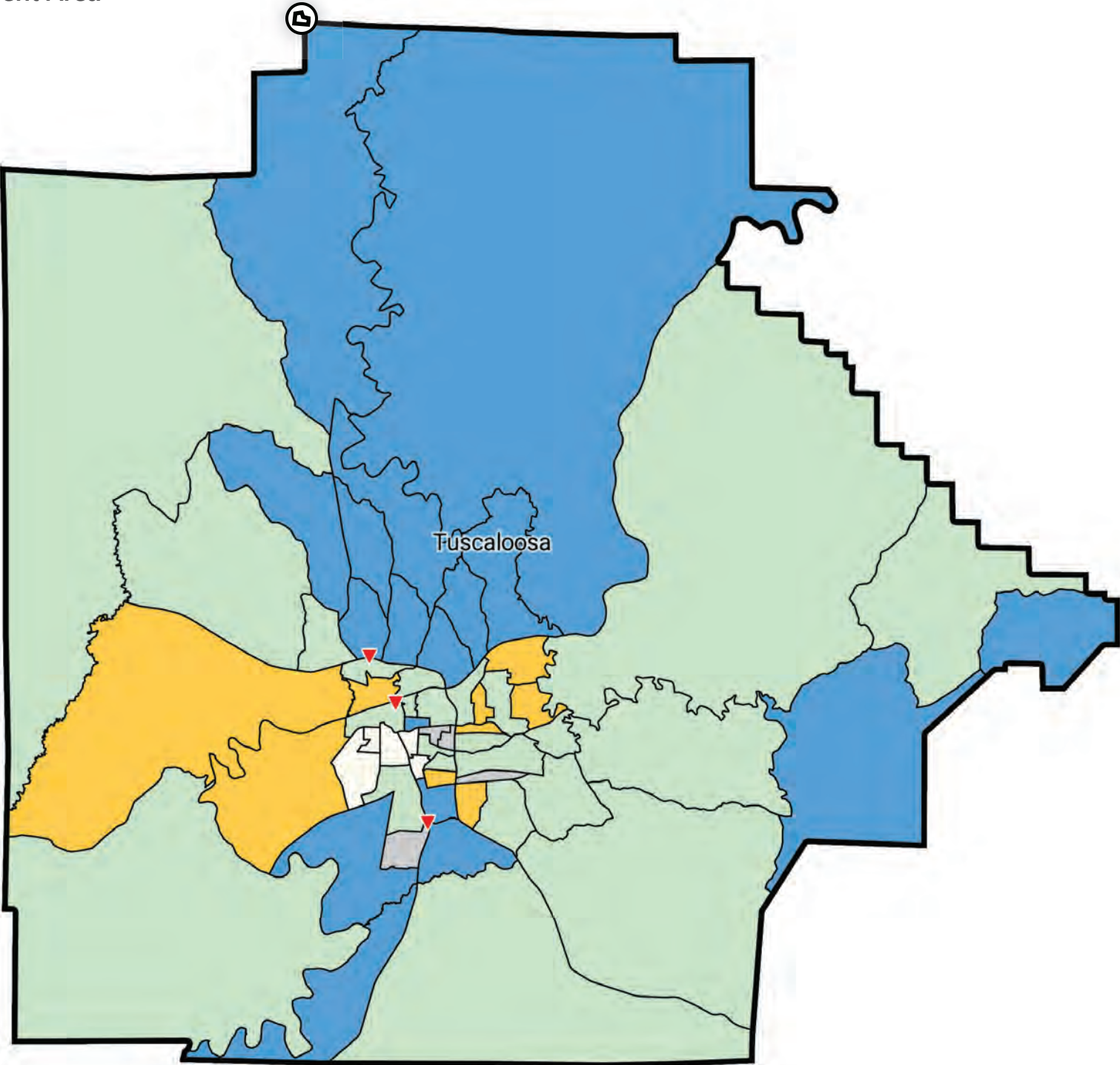
Shaded by: Census Tract, 2022

 46220 - Tuscaloosa AL

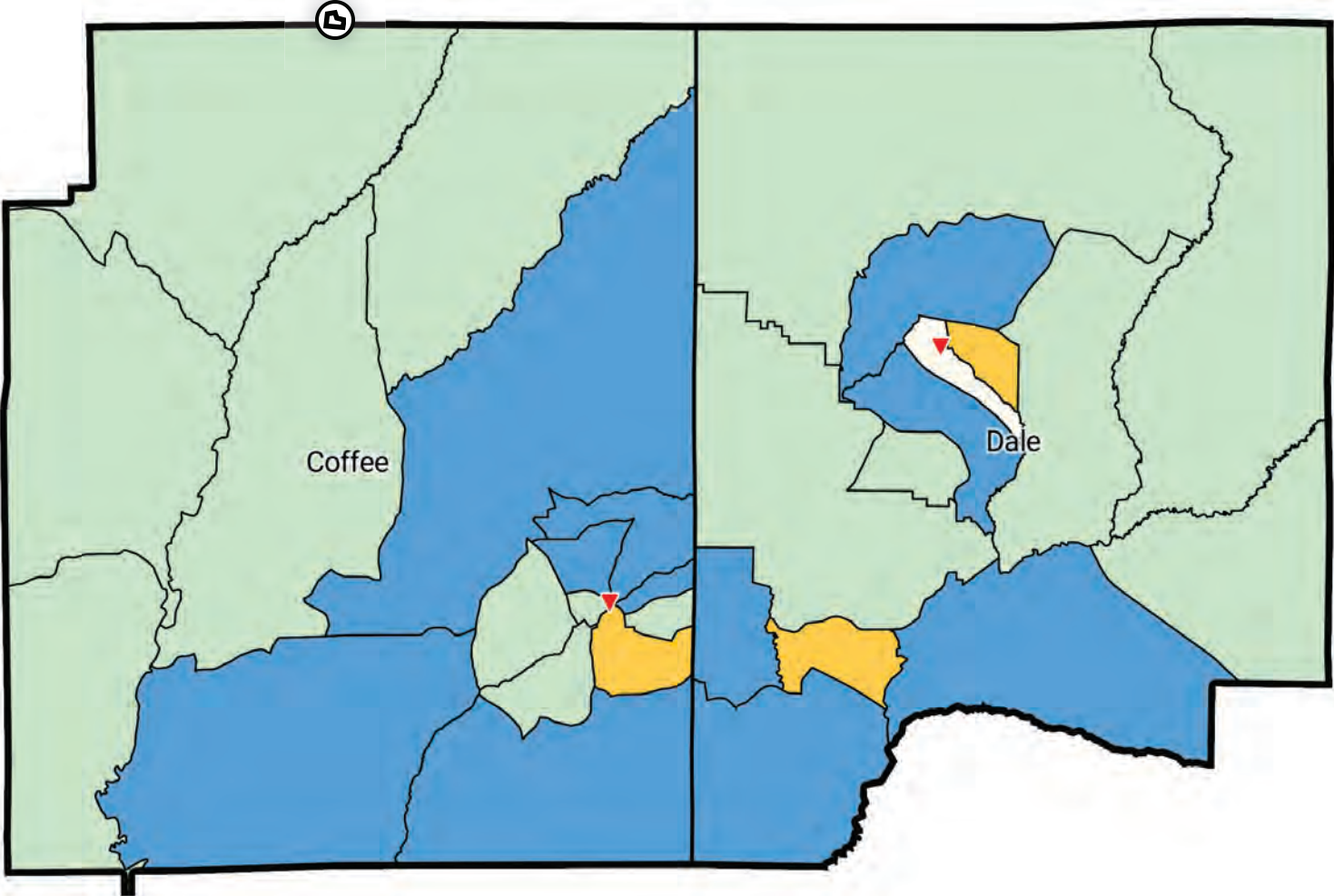
 Branch Offices

 Counties 2024

 Census Tracts 2024



99999 - AL Non-MSA - Coffee-Dale Counties Assessment Area



99999 - AL Non-MSA - Coffee-Dale Counties

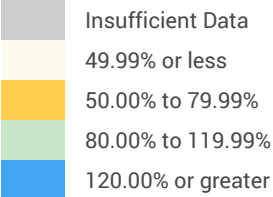
Branch Offices

Counties 2024

Census Tracts 2024

17980 - GA-AL - Columbus (multi-state)

Tract Median Family Income as % of AMFI
Source: FFIEC CRA
Year: 2024



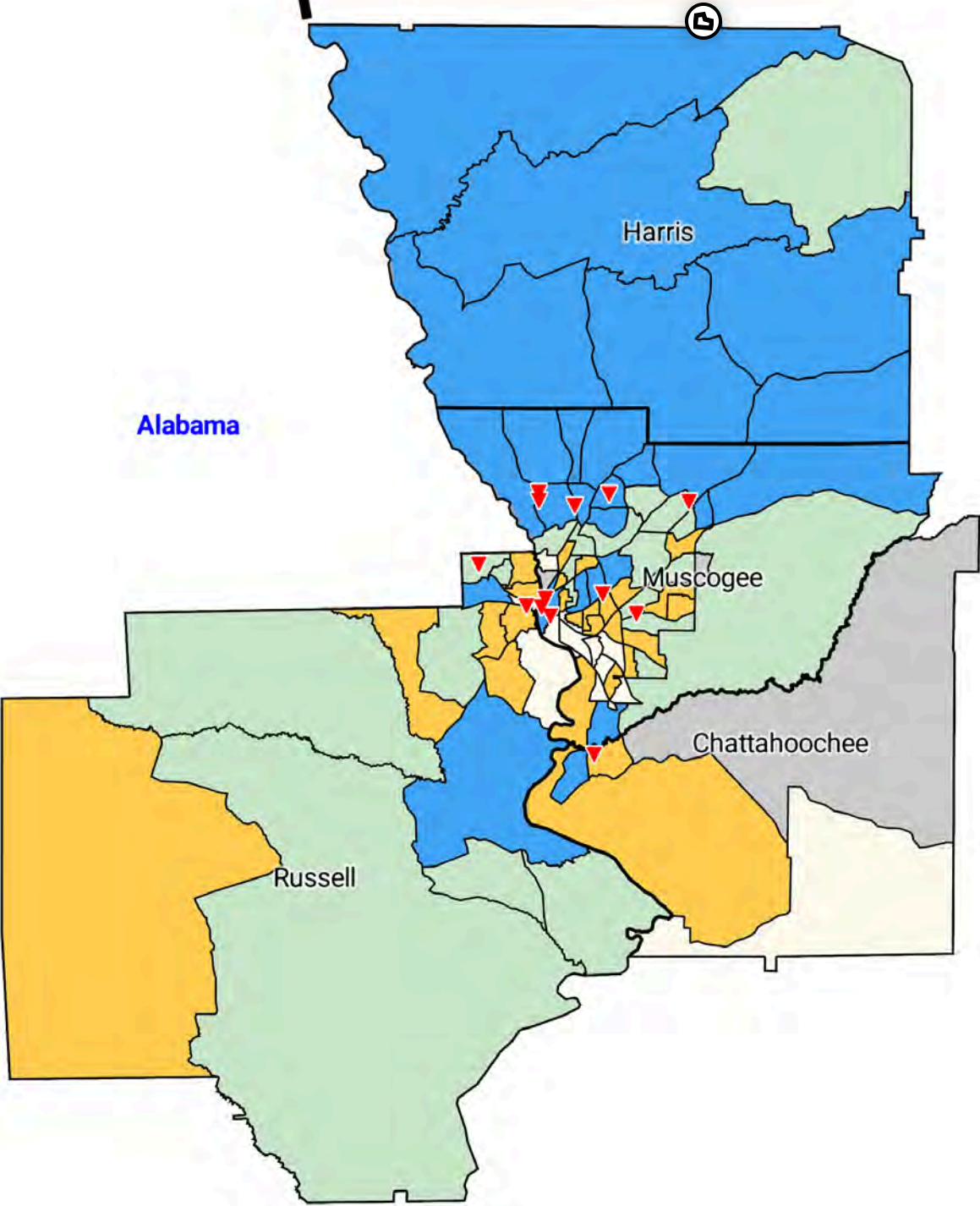
Shaded by: Census Tract, 2022

17980 - Columbus GA-AL (multi-state)

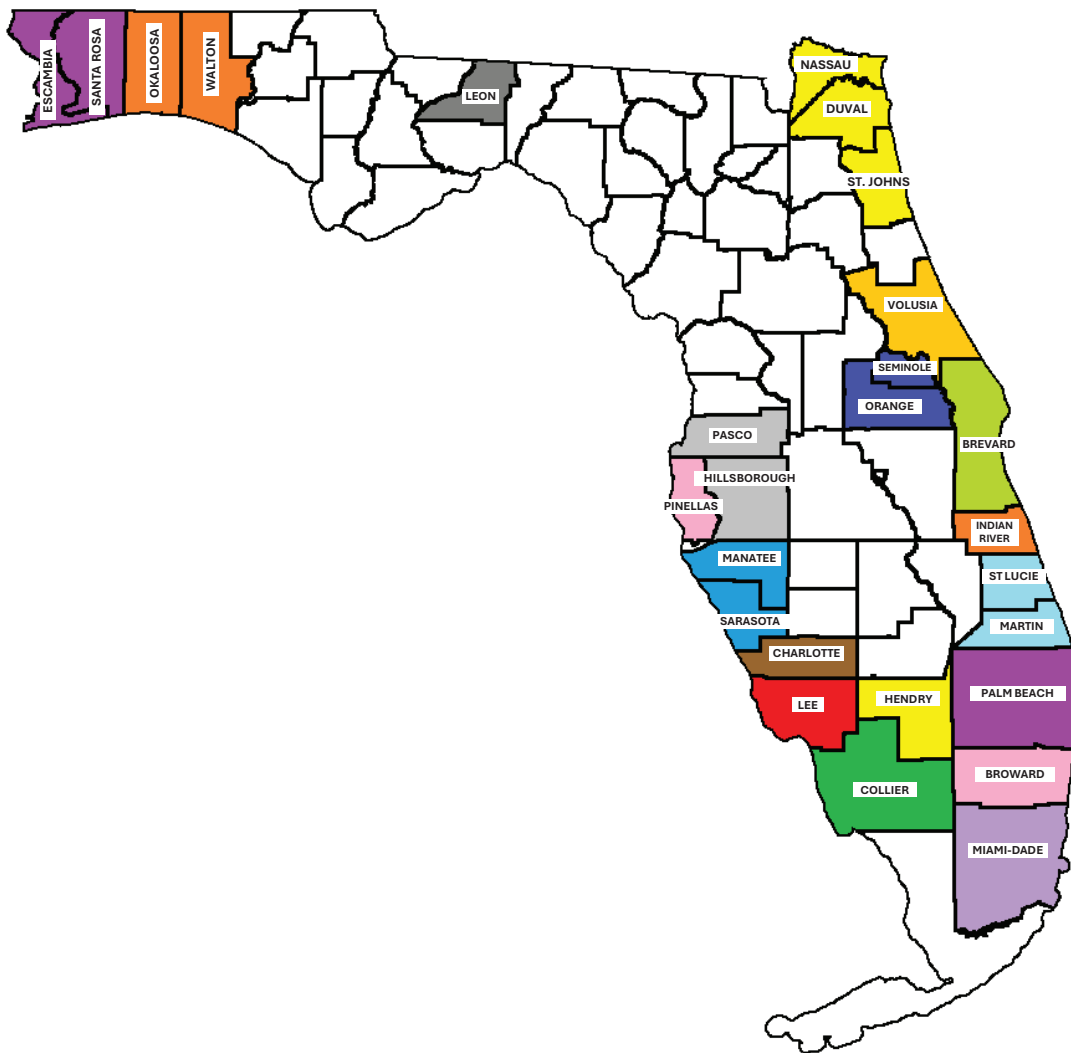
Branch Offices

Counties 2024

Census Tracts 2024

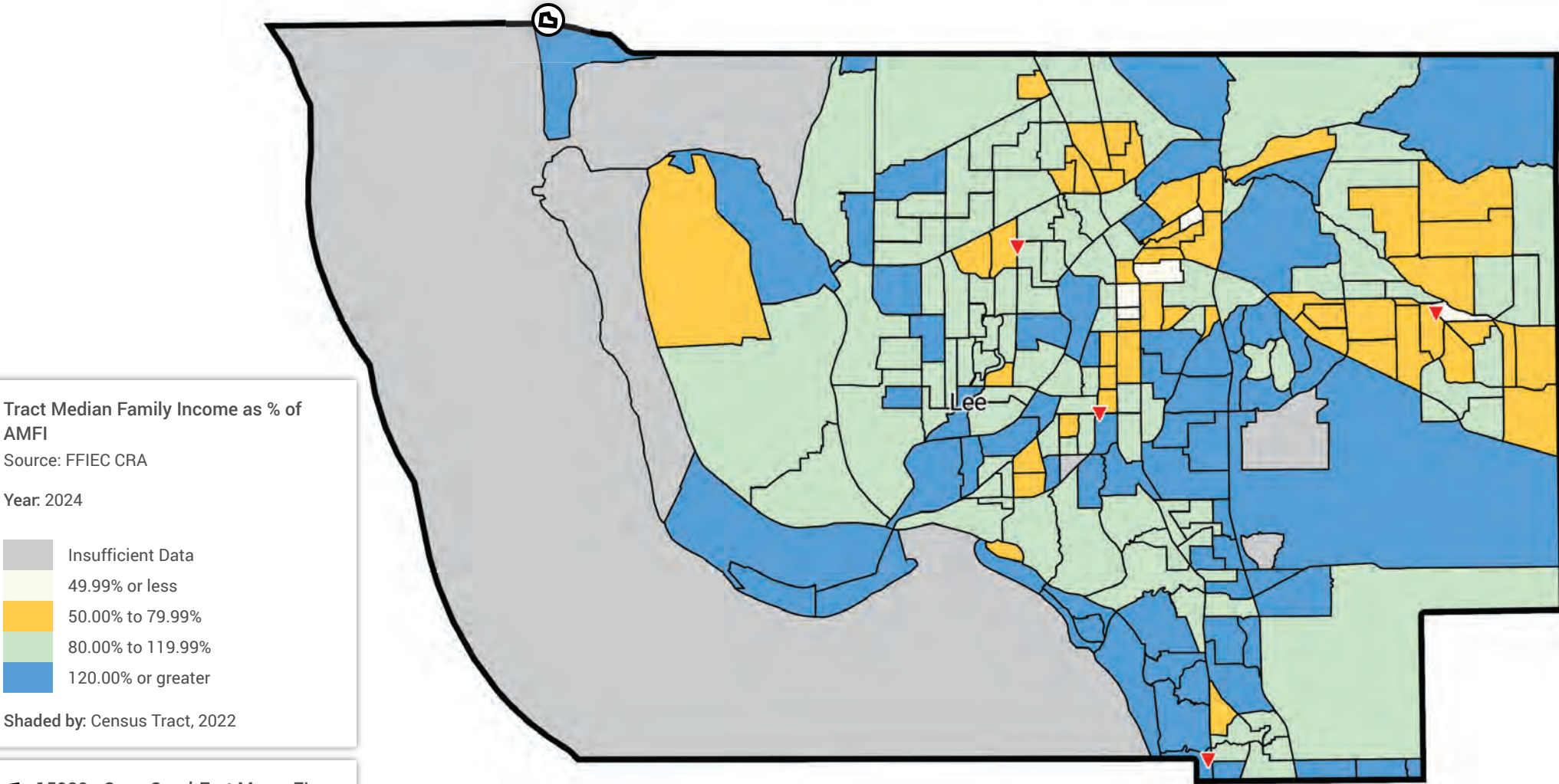


FLORIDA



Assessment Area	MSA Code	Counties Included
Cape Coral-Fort Myers	15980	• Lee
Crestview-Ft. Walton Beach-Destin	18880	• Okaloosa • Walton
Deltona-Daytona Beach-Ormond Beach	19660	• Volusia
Ft. Lauderdale-Pompano Beach-Sunrise	22744	• Broward
Jacksonville	27260	• Duval • Nassau • St. Johns
Miami-Miami Beach-Kendall	33124	• Miami-Dade
Naples-Marco Island	34940	• Collier
North Port-Bradenton-Sarasota	35840	• Manatee • Sarasota
Orlando-Kissimmee-Sanford	36740	• Orange • Seminole
Palm Bay-Melbourne-Titusville	37340	• Brevard
Pensacola-Ferry Pass-Brent	37860	• Escambia • Santa Rosa
Port St. Lucie	38940	• Martin • St. Lucie
Punta Gorda	39460	• Charlotte
St. Petersburg-Clearwater-Largo	41304	• Pinellas
Sebastian-Vero Beach-West Vero Corridor	42680	• Indian River
Tallahassee	45220	• Leon
Tampa	45294	• Hillsborough • Pasco
West Palm Beach-Boca Raton-Delray Beach	48424	• Palm Beach
Hendry County	Non-MSA	• Hendry

15980 - Cape Coral-Fort Myers FL Assessment Area



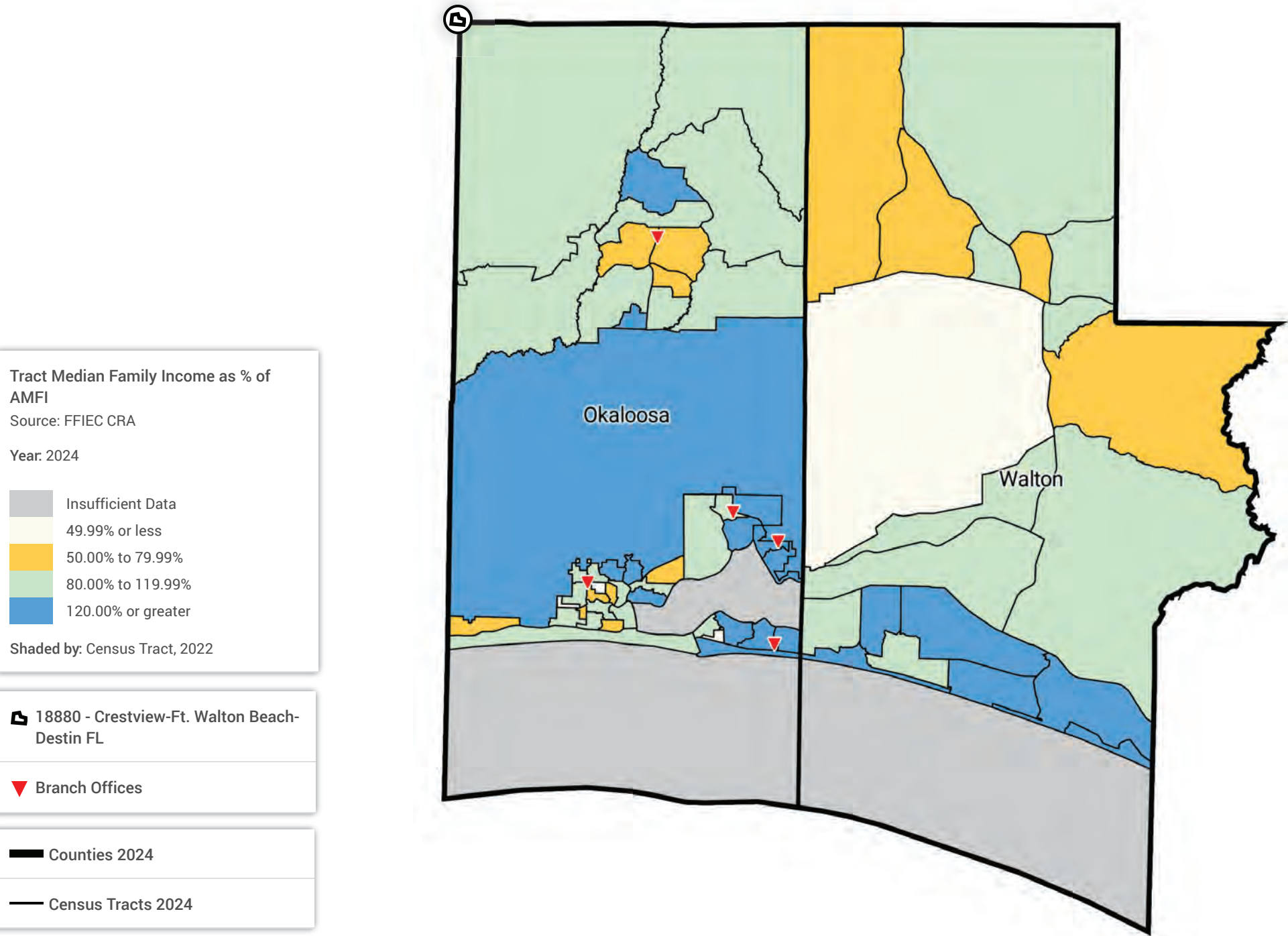
15980 - Cape Coral-Fort Myers FL

Branch Offices

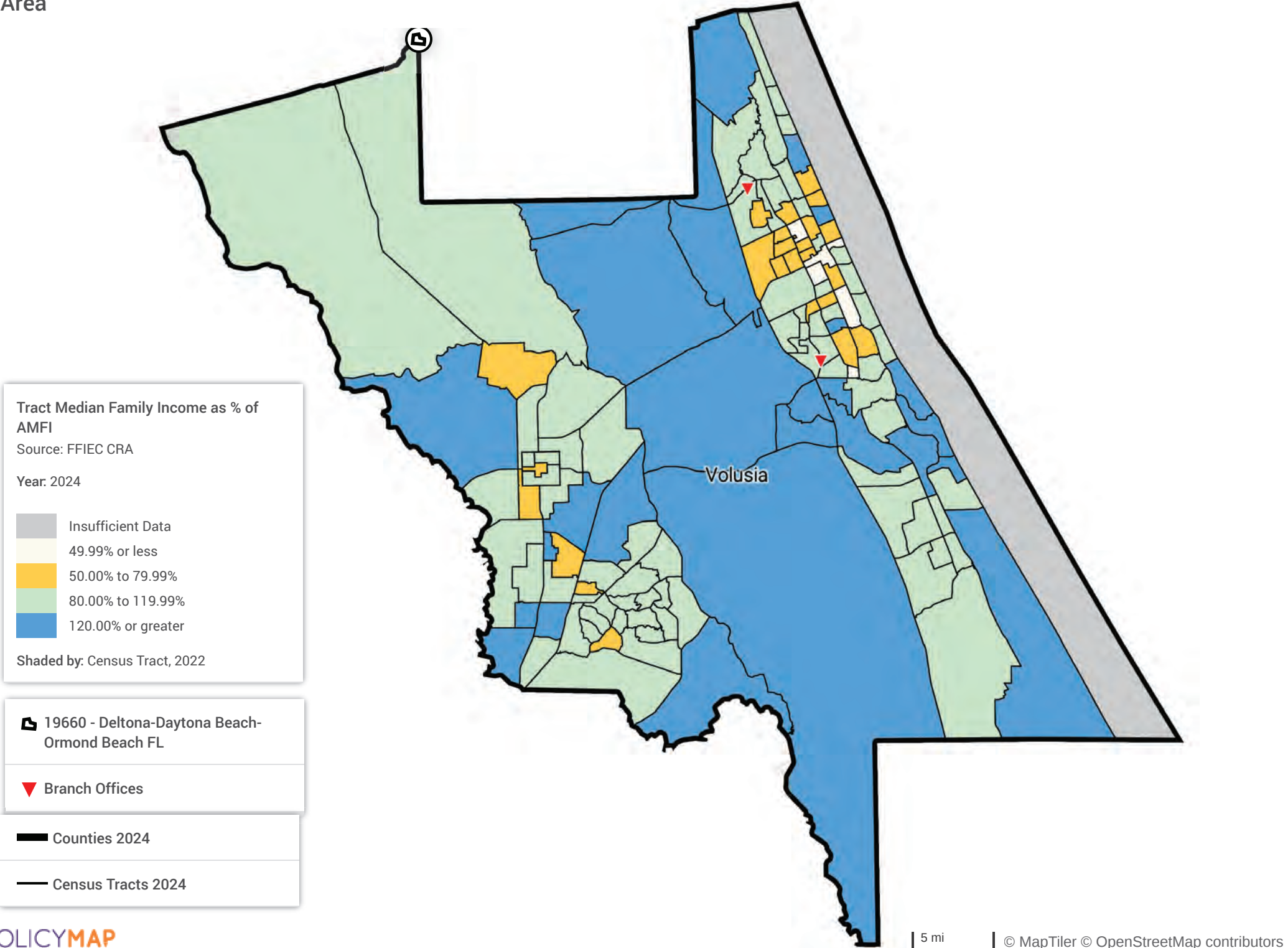
Counties 2024

Census Tracts 2024

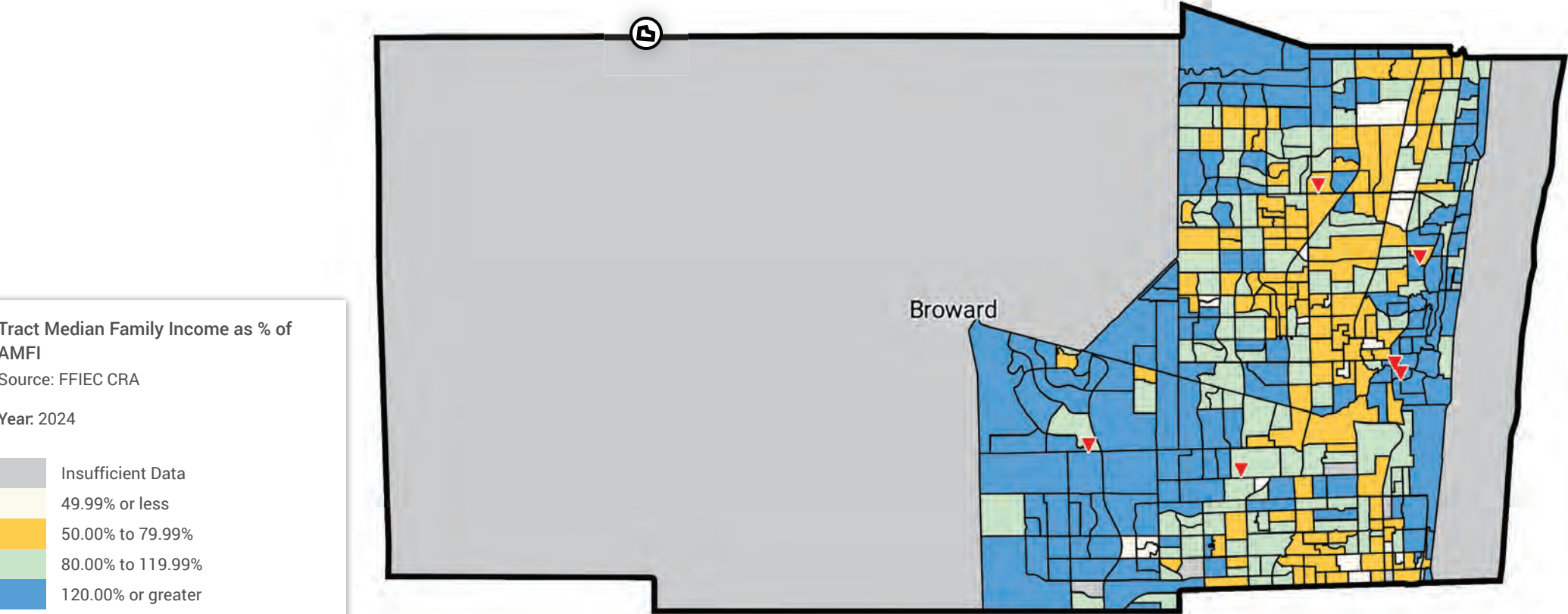
18880 - Crestview-Ft. Walton Beach-Destin FL Assessment Area



19660 - Deltona-Daytona Beach-Ormond Beach FL Assessment Area



22744 - Ft. Lauderdale-Pompano Beach-Sunrise FL
Assessment Area



Tract Median Family Income as % of
AMFI

Source: FFIEC CRA

Year: 2024

- Insufficient Data
- 49.99% or less
- 50.00% to 79.99%
- 80.00% to 119.99%
- 120.00% or greater

Shaded by: Census Tract, 2022

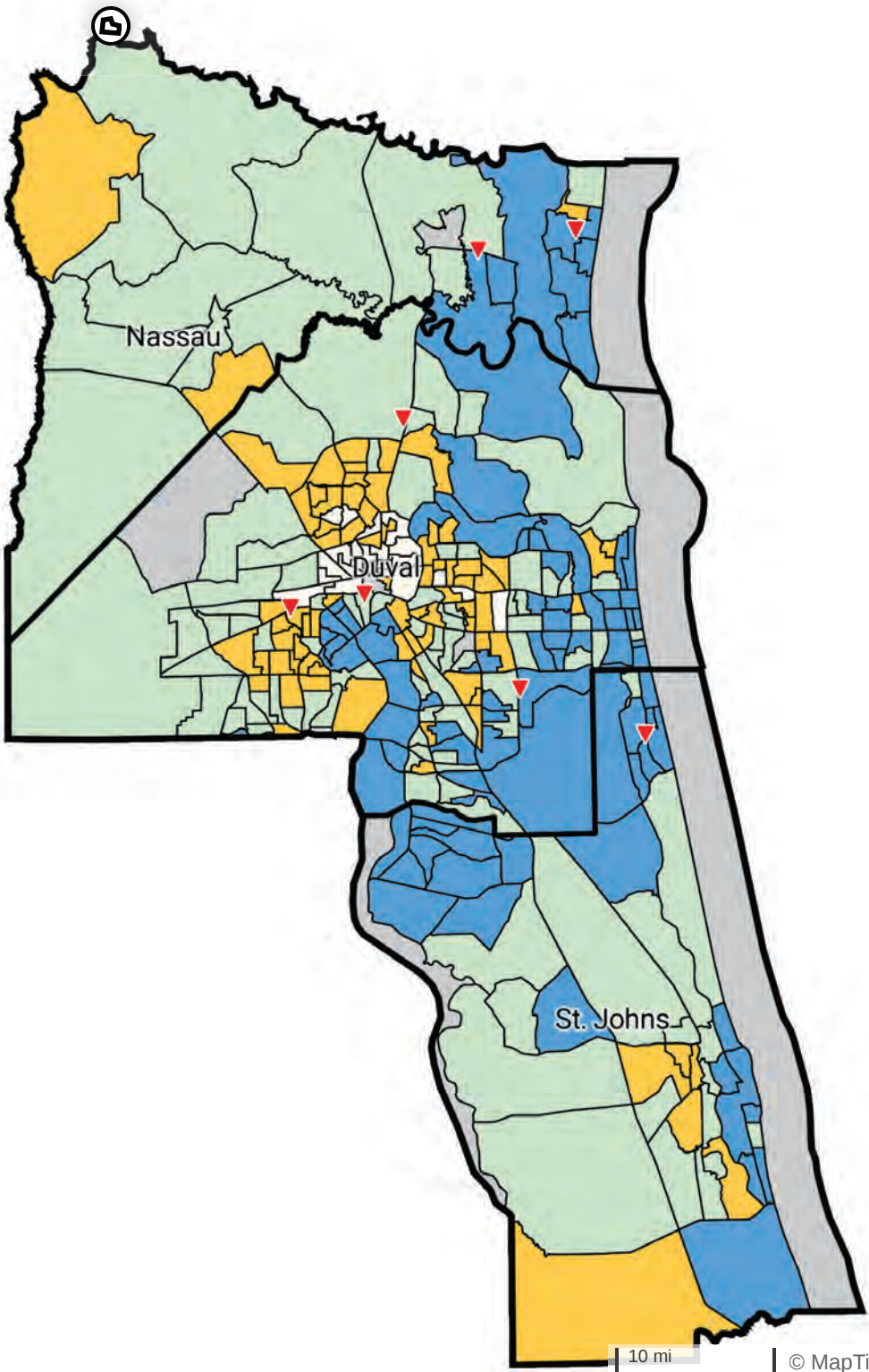
22744 - Ft. Lauderdale-Pompano
Beach-Sunrise FL

Branch Offices

Counties 2024

Census Tracts 2024

27260 - Jacksonville FL Assessment Area



Tract Median Family Income as % of AMFI

Source: FFIEC CRA

Year: 2024

- Insufficient Data
- 49.99% or less
- 50.00% to 79.99%
- 80.00% to 119.99%
- 120.00% or greater

Shaded by: Census Tract, 2022

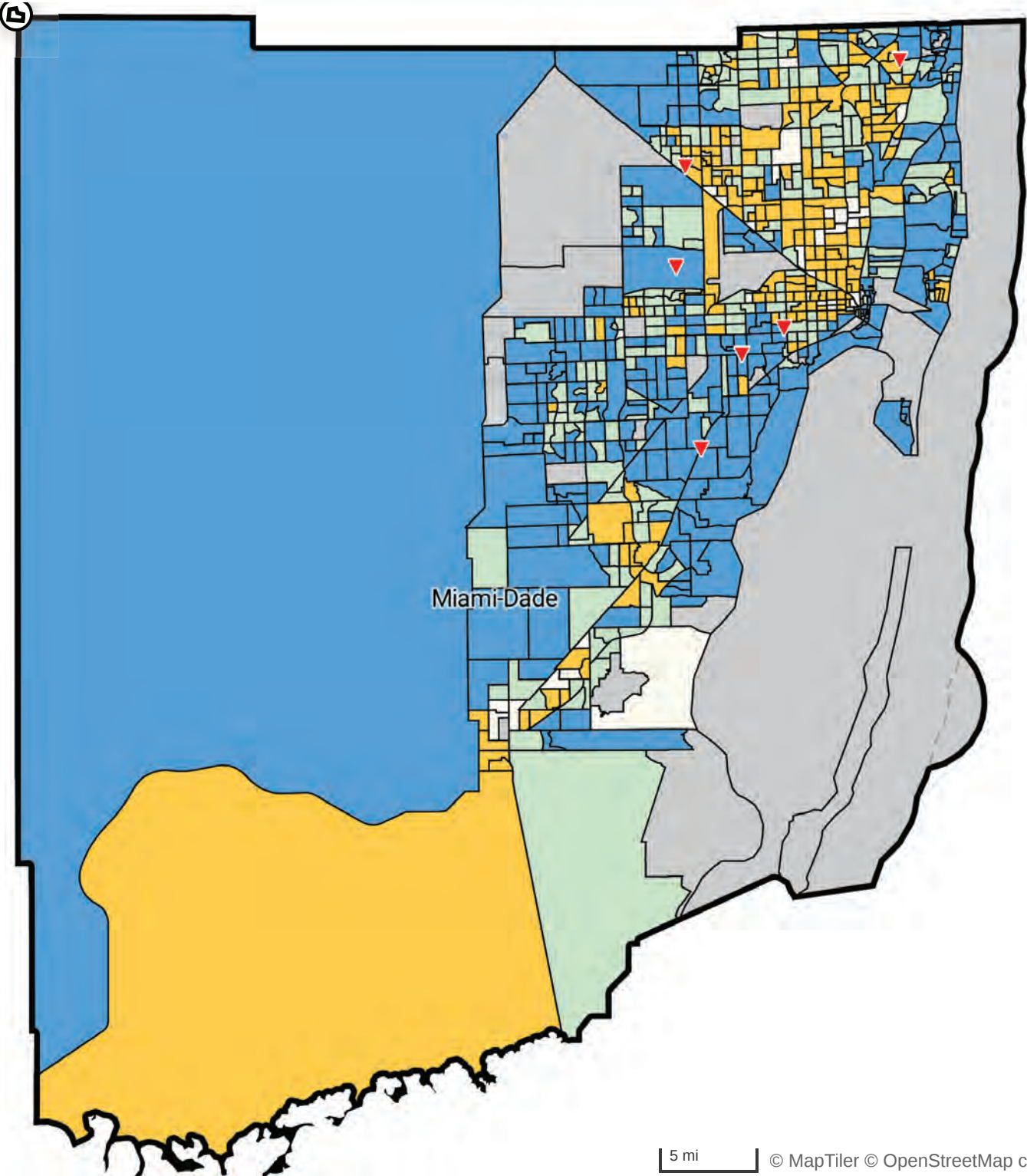
27260 - Jacksonville FL

Branch Offices

Counties 2024

Census Tracts 2024

33124 - Miami-Miami Beach-Kendall FL Assessment Area



Tract Median Family Income as % of AMFI

Source: FFIEC CRA

Year: 2024

- Insufficient Data
- 49.99% or less
- 50.00% to 79.99%
- 80.00% to 119.99%
- 120.00% or greater

Shaded by: Census Tract, 2022

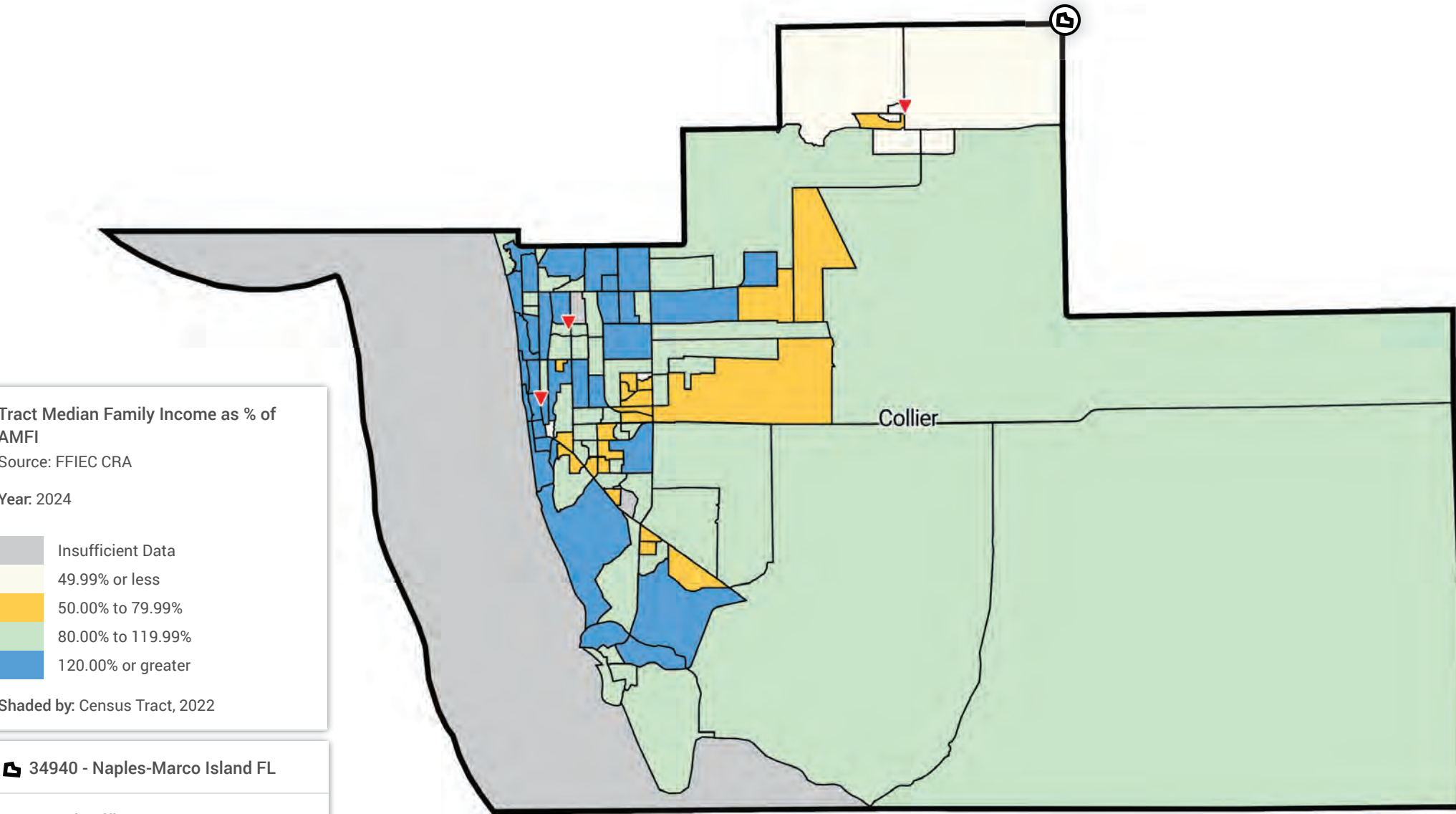
33124 - Miami-Miami Beach-Kendall FL

Branch Offices

Counties 2024

Census Tracts 2024

34940 - Naples-Marco Island FL Assessment Area



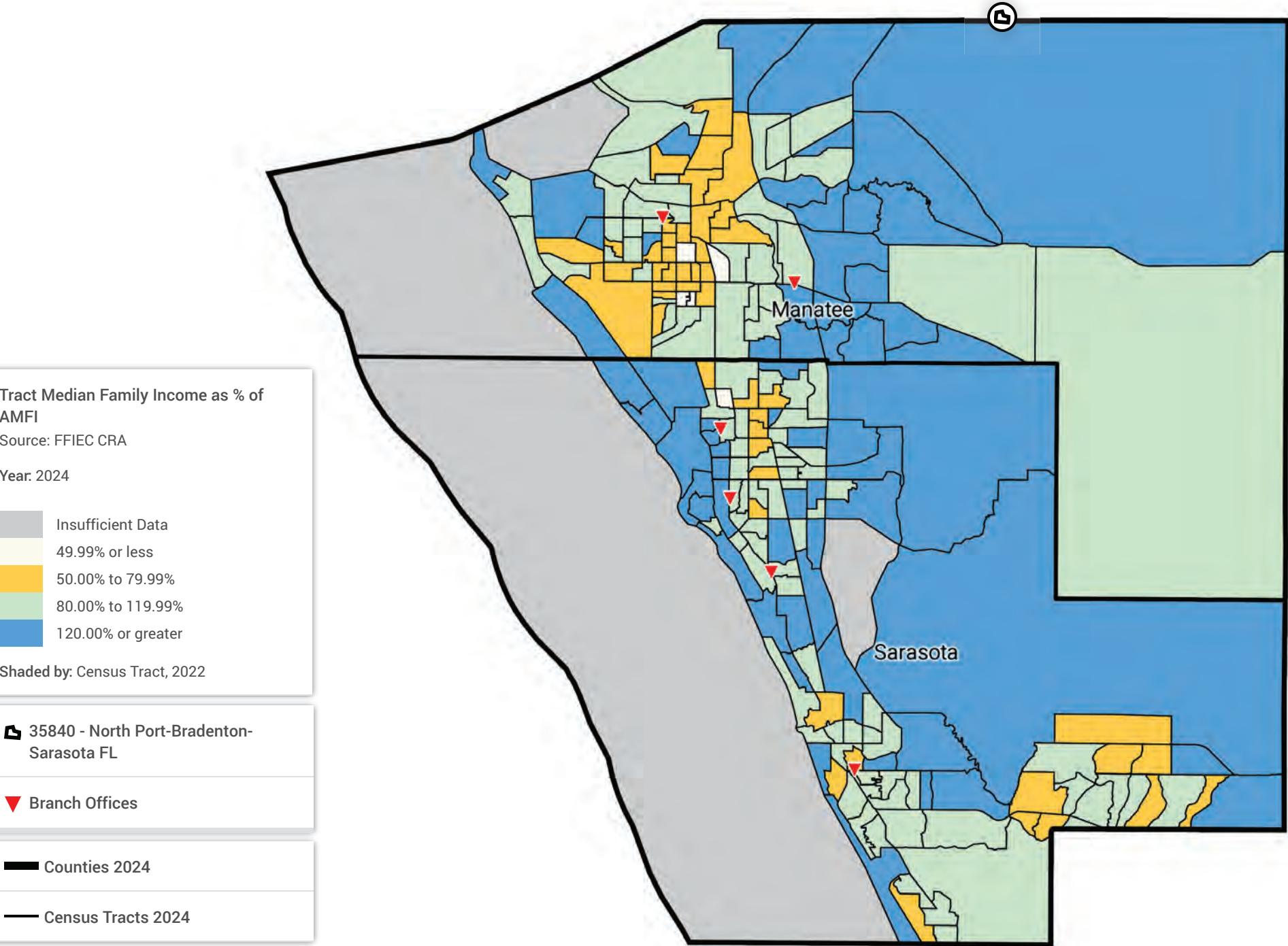
34940 - Naples-Marco Island FL

Branch Offices

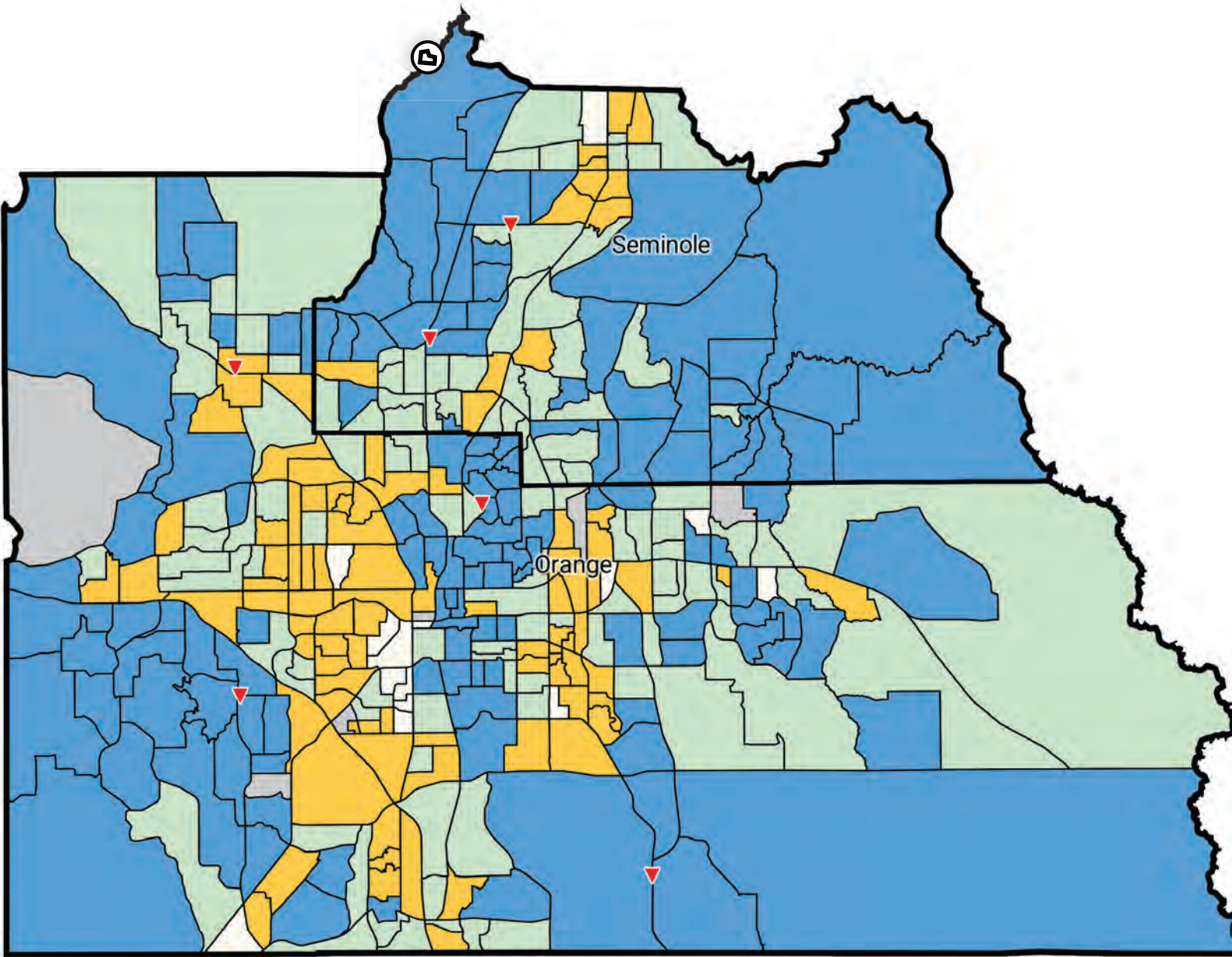
Counties 2024

Census Tracts 2024

35840 - North Port-Bradenton-Sarasota FL Assessment Area



36740 - Orlando-Kissimmee-Sanford FL Assessment Area



Tract Median Family Income as % of AMFI

Source: FFIEC CRA

Year: 2024

- Insufficient Data
- 49.99% or less
- 50.00% to 79.99%
- 80.00% to 119.99%
- 120.00% or greater

Shaded by: Census Tract, 2022

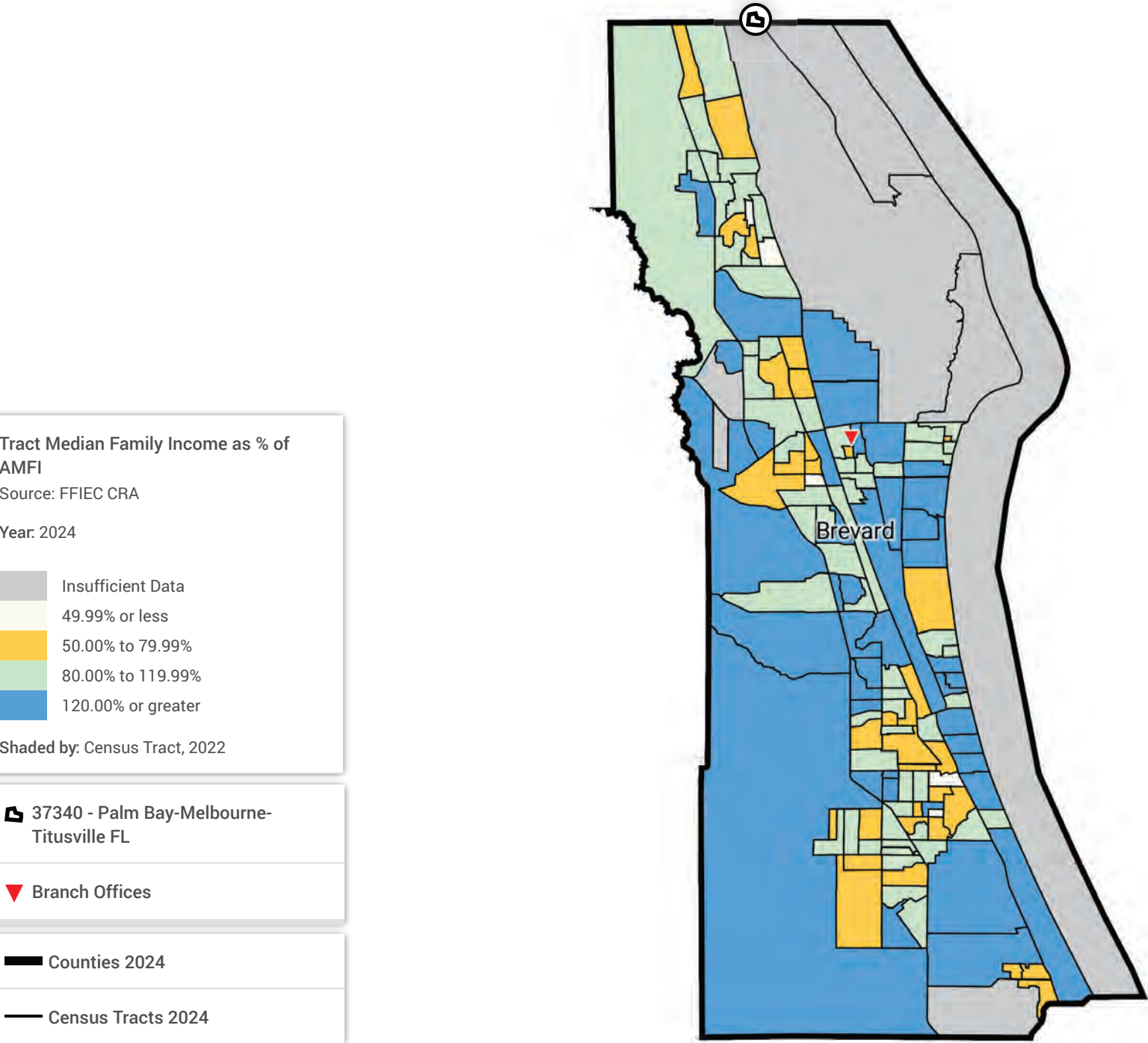
36740 - Orlando-Kissimmee-Sanford FL

Branch Offices

Counties 2024

Census Tracts 2024

37340 - Palm Bay-Melbourne-Titusville FL Assessment Area



37860 - Pensacola-Ferry Pass-Brent FL Assessment Area

Tract Median Family Income as % of AMFI

Source: FFIEC CRA

Year: 2024

- Insufficient Data
- 49.99% or less
- 50.00% to 79.99%
- 80.00% to 119.99%
- 120.00% or greater

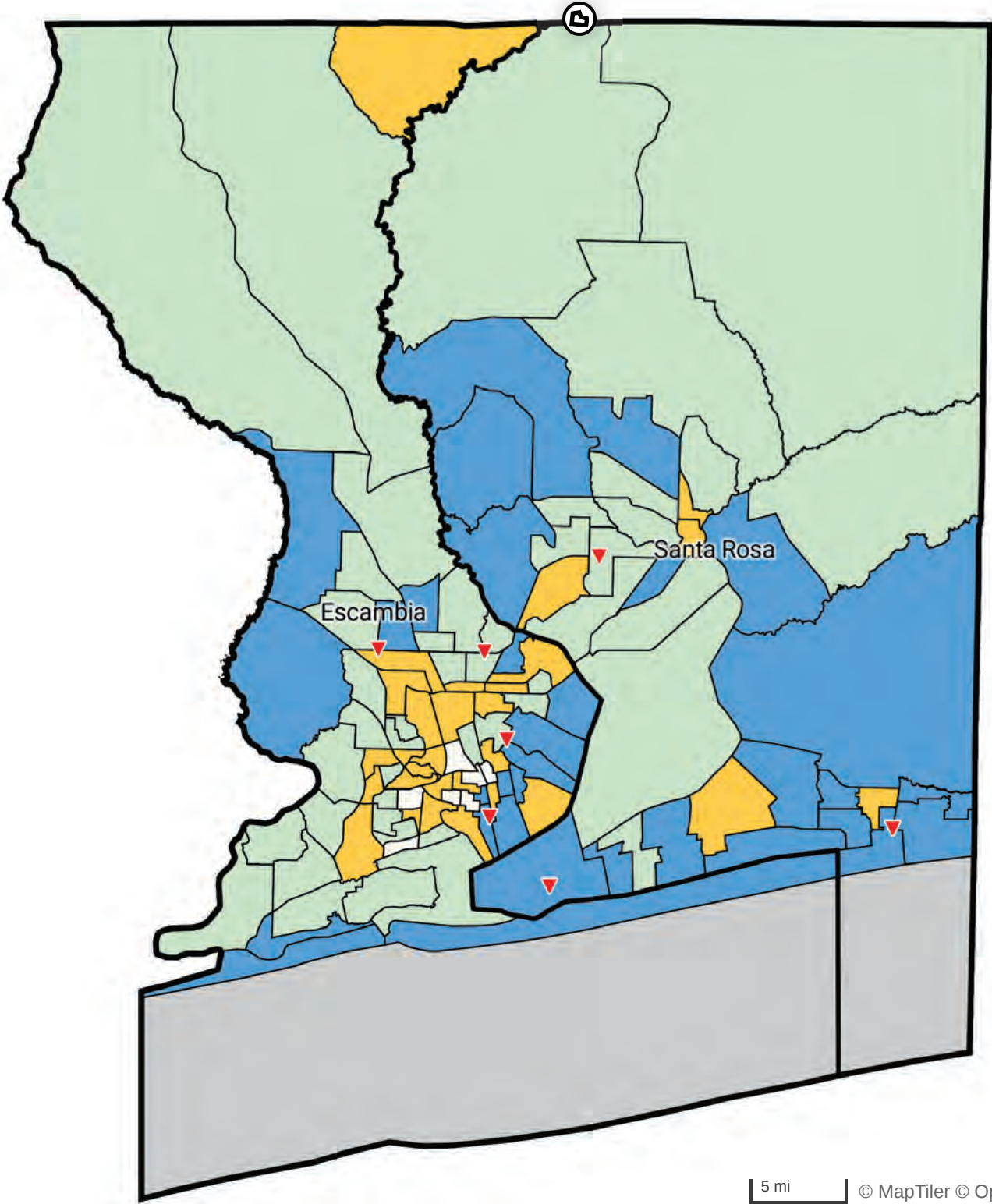
Shaded by: Census Tract, 2022

37860 - Pensacola-Ferry Pass-Brent FL

Branch Offices

Counties 2024

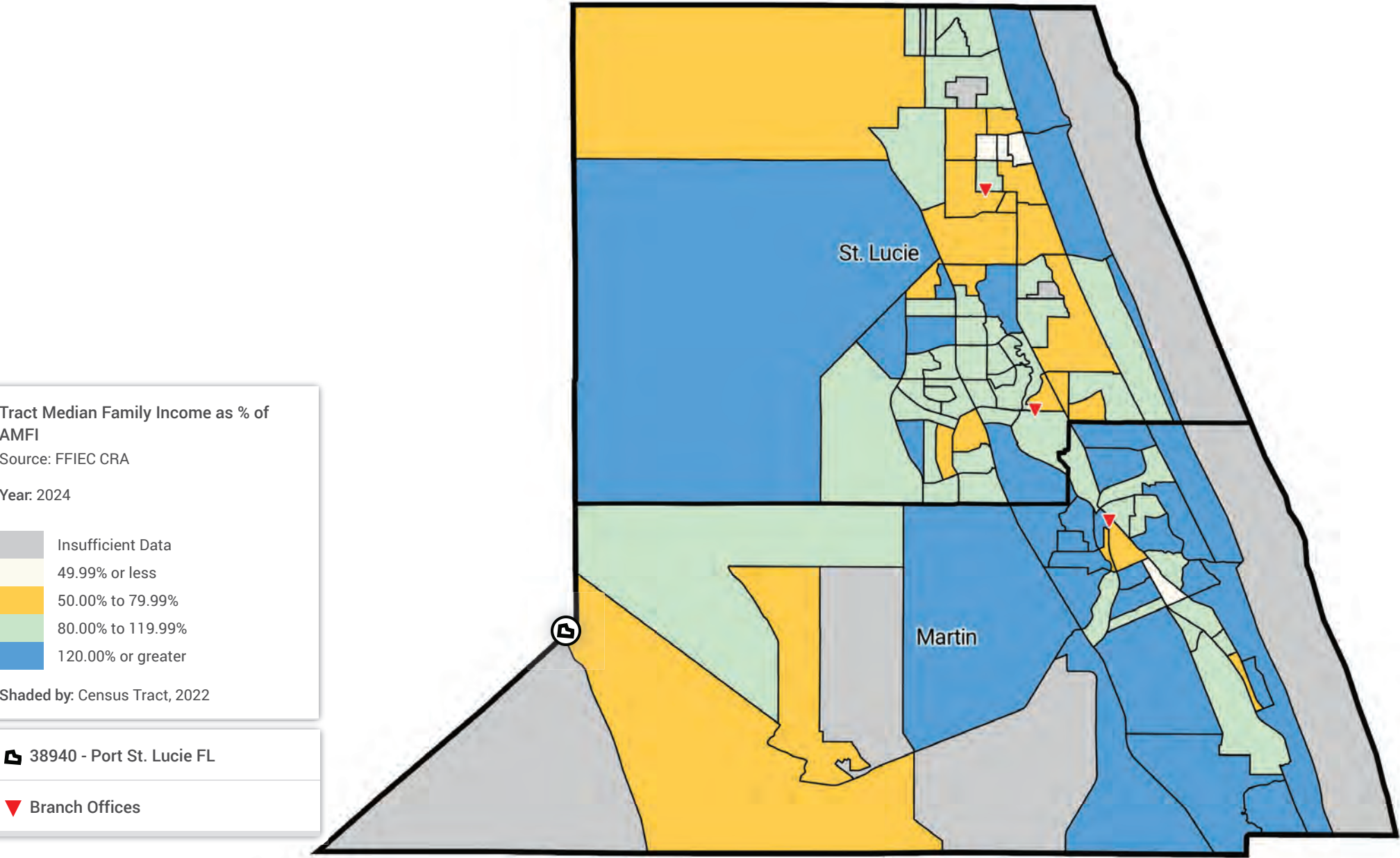
Census Tracts 2024



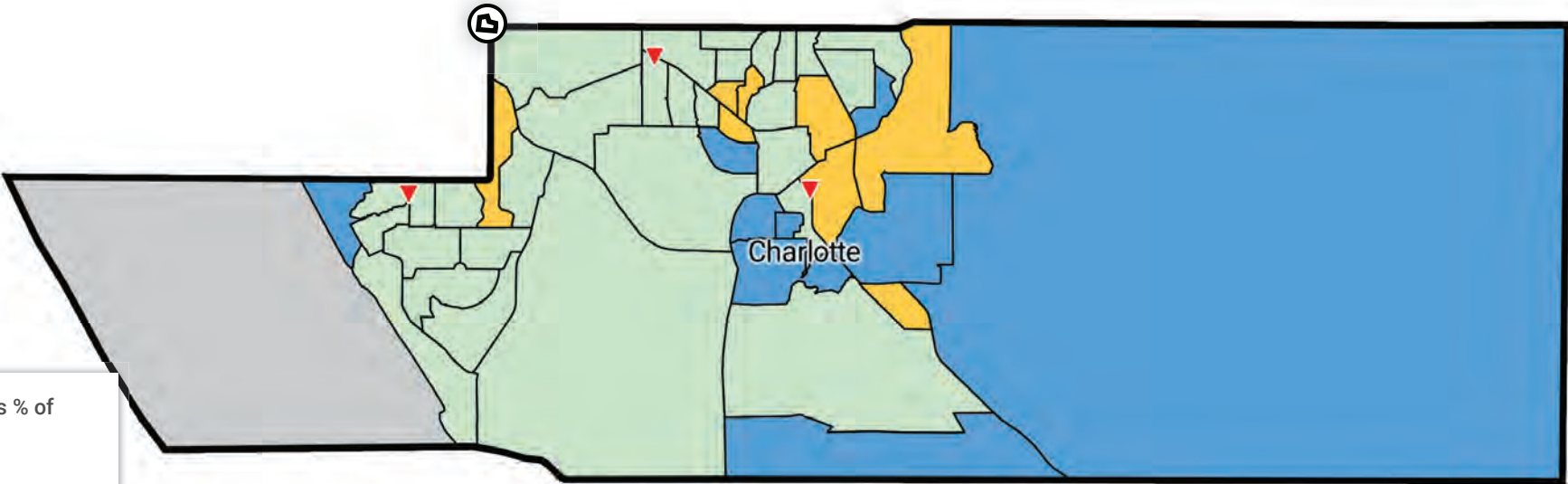
5 mi

© MapTiler © OpenStreetMap contributors

38940 - Port St. Lucie FL Assessment Area



39460 - Punta Gorda FL Assessment Area



Tract Median Family Income as % of AMFI

Source: FFIEC CRA

Year: 2024

- Insufficient Data
- 49.99% or less
- 50.00% to 79.99%
- 80.00% to 119.99%
- 120.00% or greater

Shaded by: Census Tract, 2022

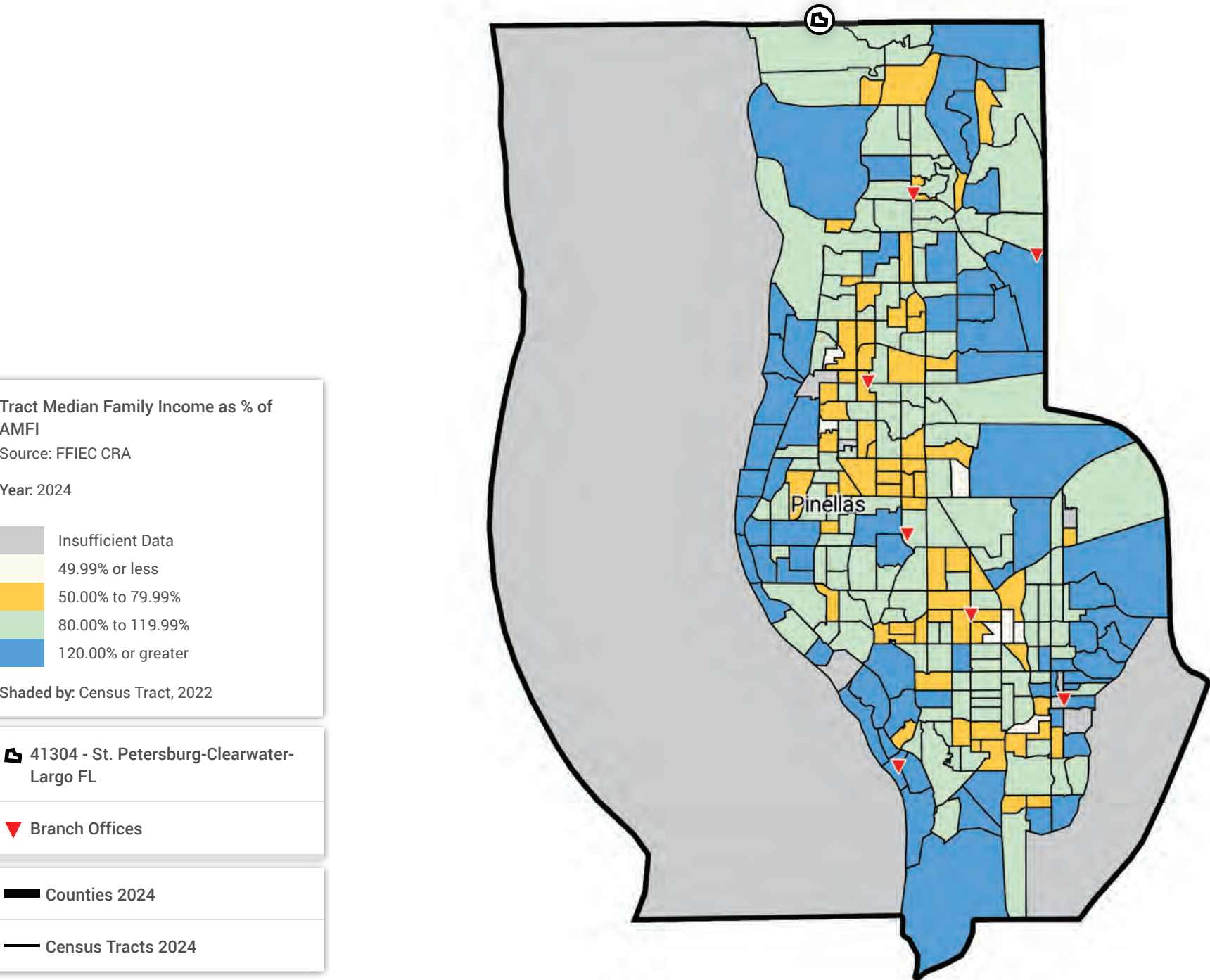
39460 - Punta Gorda FL

Branch Offices

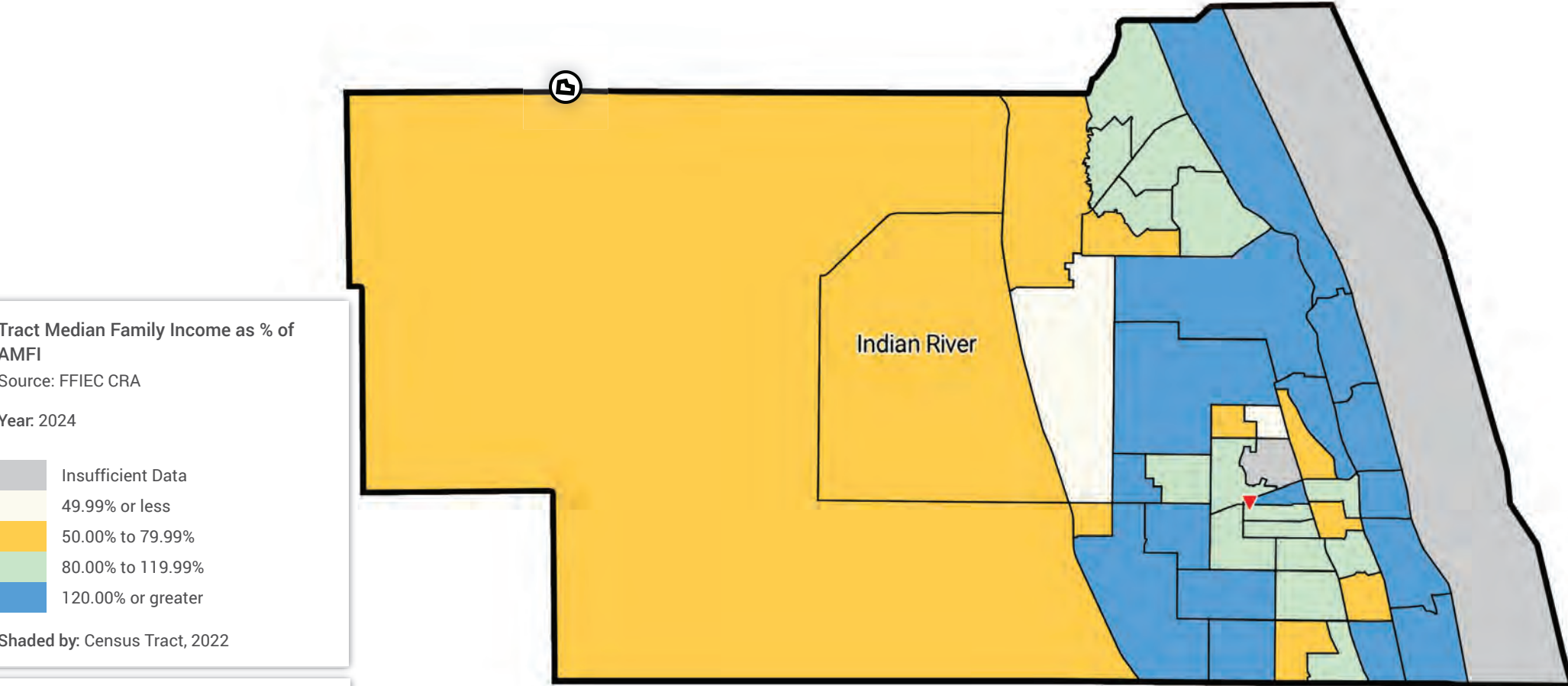
Counties 2024

Census Tracts 2024

41304 - St. Petersburg-Clearwater-Largo FL Assessment Area



42680 - Sebastian-Vero Beach-West Vero Corridor FL
Assessment Area



42680 - Sebastian-Vero Beach-West Vero Corridor FL

Branch Offices

Counties 2024

Census Tracts 2024

45220 - Tallahassee FL Assessment Area

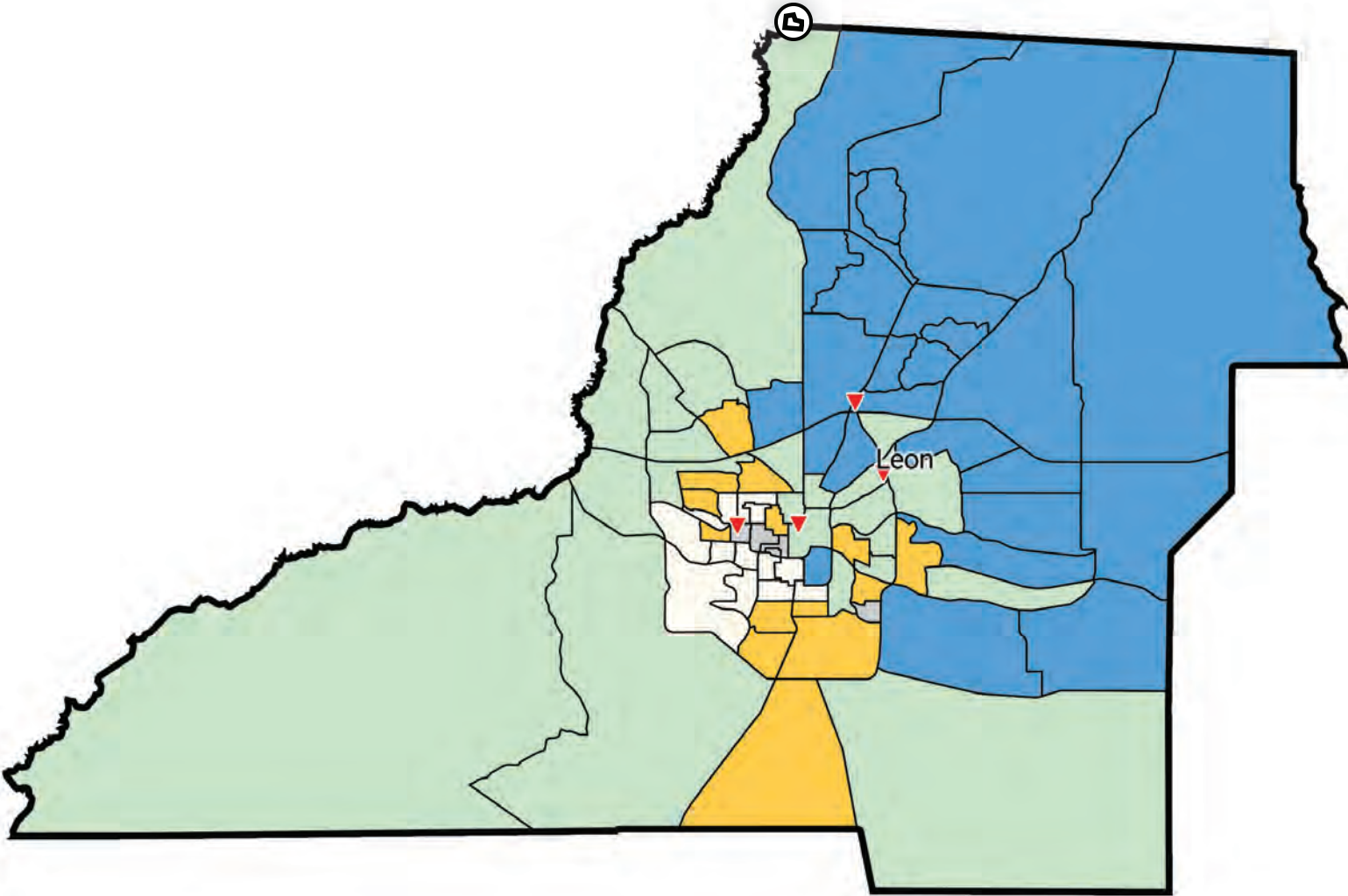
Tract Median Family Income as % of AMFI

Source: FFIEC CRA

Year: 2024

- Insufficient Data
- 49.99% or less
- 50.00% to 79.99%
- 80.00% to 119.99%
- 120.00% or greater

Shaded by: Census Tract, 2022



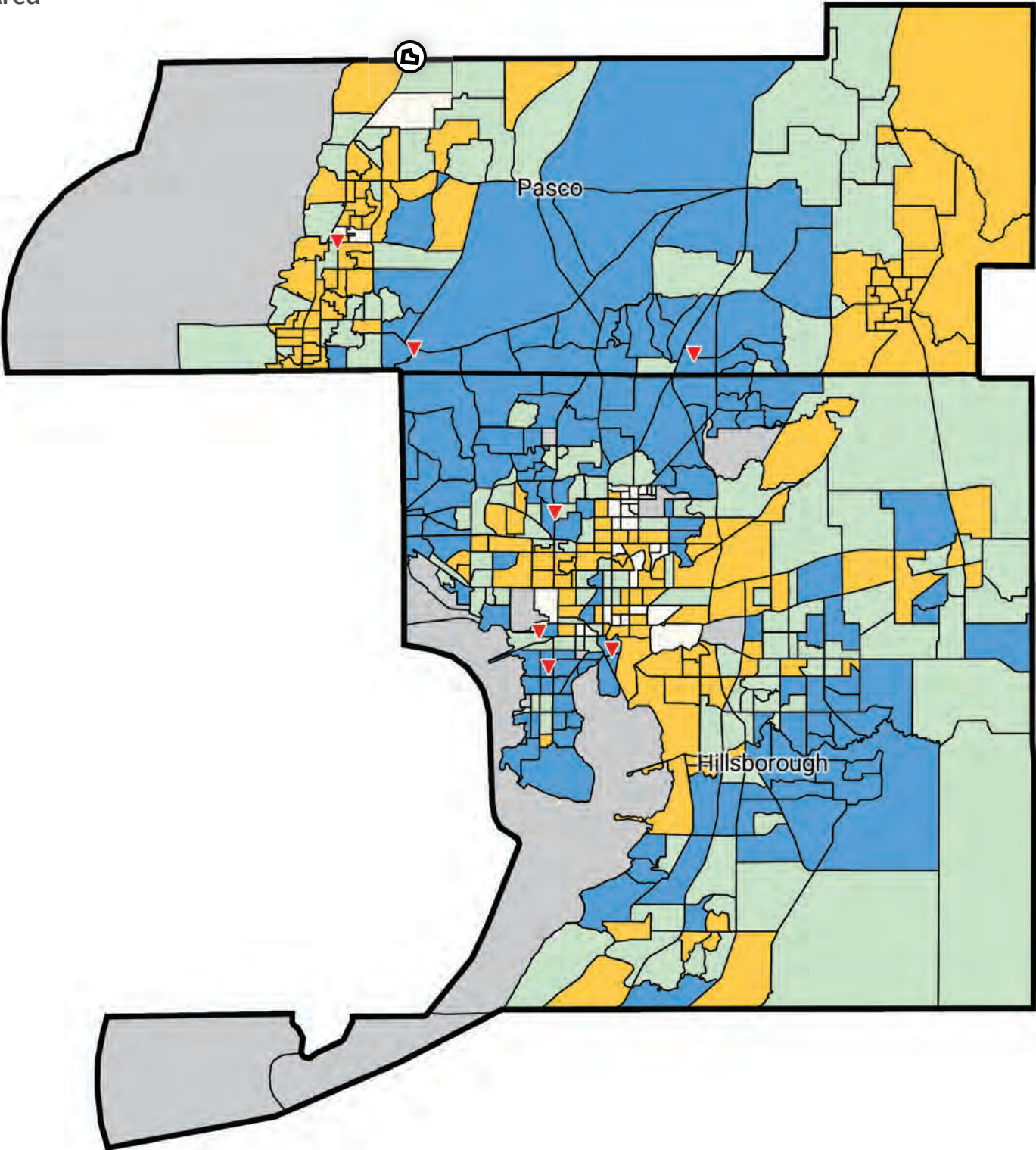
45220 - Tallahassee FL

Branch Offices

Counties 2024

Census Tracts 2024

45294 - Tampa FL Assessment Area



Tract Median Family Income as % of AMFI

Source: FFIEC CRA

Year: 2024

- Insufficient Data
- 49.99% or less
- 50.00% to 79.99%
- 80.00% to 119.99%
- 120.00% or greater

Shaded by: Census Tract, 2022

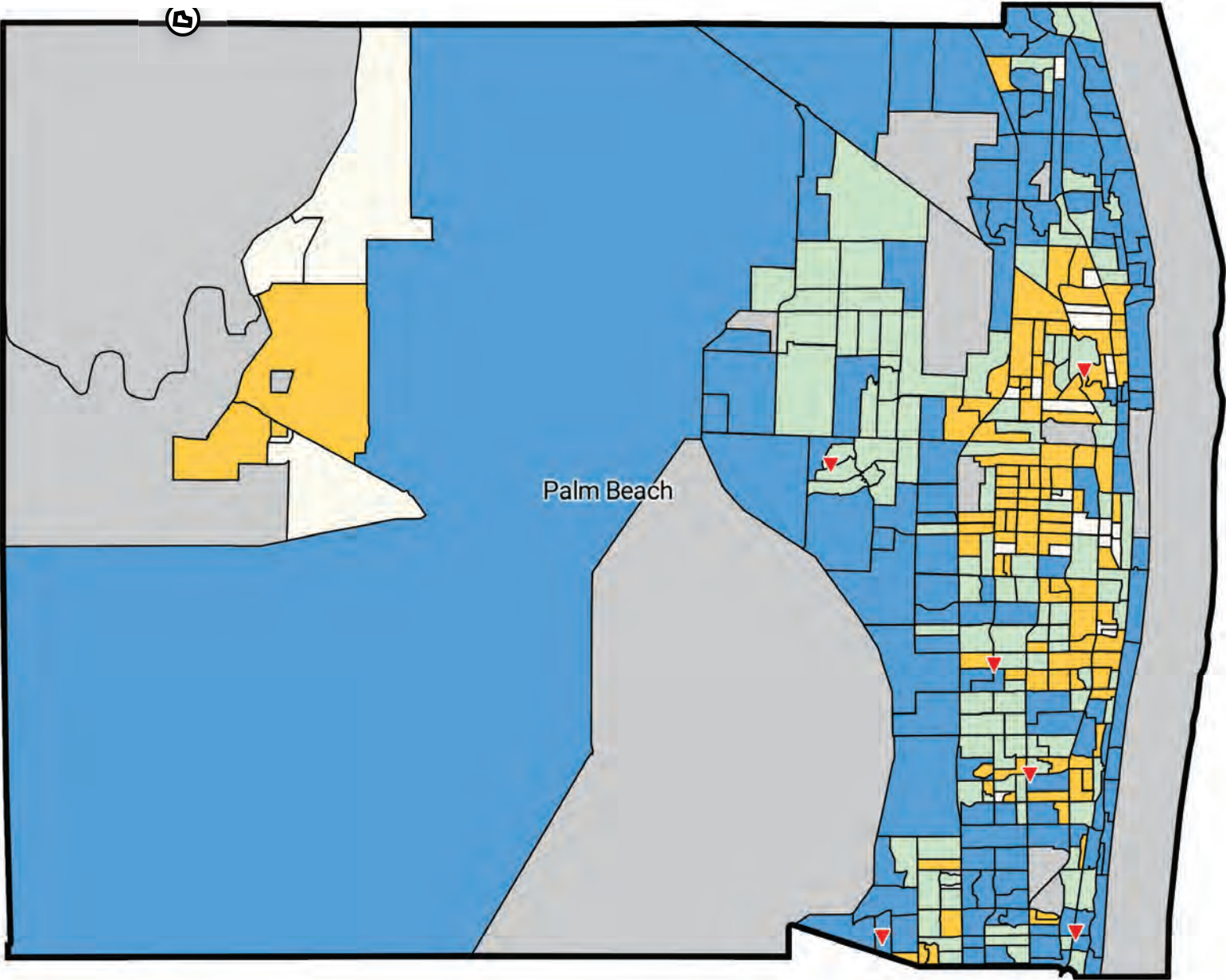
45294 - Tampa FL

Branch Offices

Counties 2024

Census Tracts 2024

48424 - West Palm Beach-Boca Raton-Delray Beach FL
Assessment Area



Tract Median Family Income as % of
AMFI

Source: FFIEC CRA

Year: 2024

- Insufficient Data
- 49.99% or less
- 50.00% to 79.99%
- 80.00% to 119.99%
- 120.00% or greater

Shaded by: Census Tract, 2022

48424 - West Palm Beach-Boca
Raton-Delray Beach FL

Branch Offices

Counties 2024

Census Tracts 2024

99999 - FL Non-MSA - Hendry County Assessment Area

Tract Median Family Income as % of AMFI

Source: FFIEC CRA

Year: 2024

- Insufficient Data
- 49.99% or less
- 50.00% to 79.99%
- 80.00% to 119.99%
- 120.00% or greater

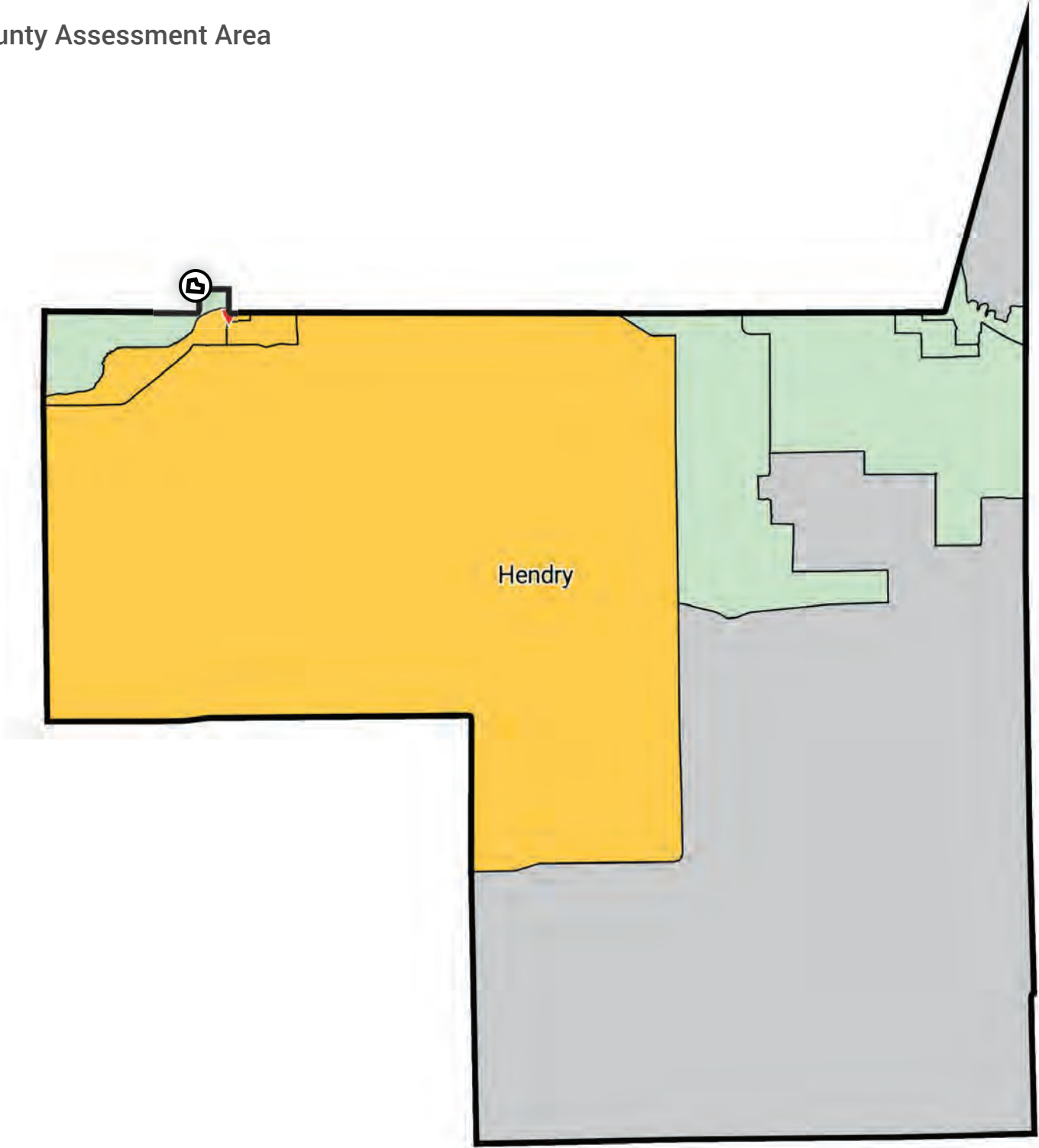
Shaded by: Census Tract, 2022

99999 - FL Non-MSA - Hendry County

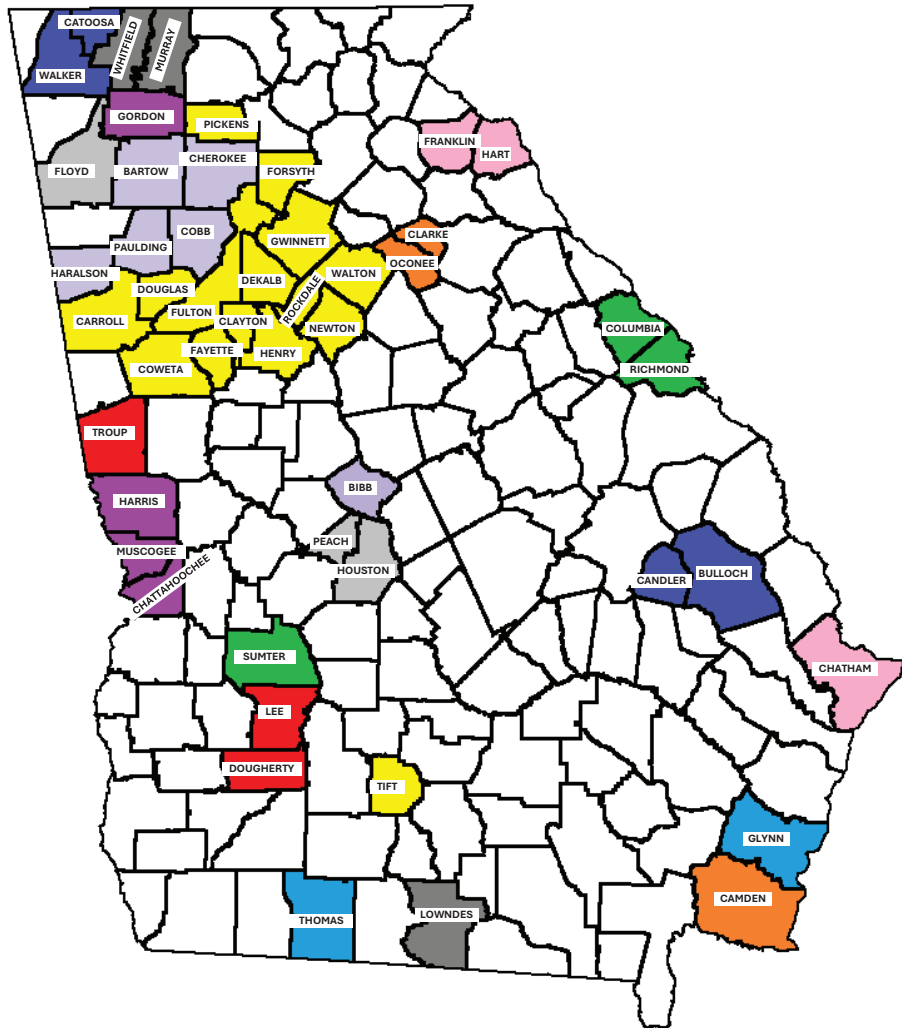
Branch Offices

Counties 2024

Census Tracts 2024



GEORGIA



Assessment Area	MSA Code	Counties Included		
Albany	10500	• Dougherty	• Lee	
Athens-Clarke County	12020	• Clarke	• Oconee	
Atlanta-Sandy Springs-Roswell	12054	• Carroll • Clayton • Coweta • Dekalb • Douglas	• Fayette • Forsyth • Fulton • Gwinnett • Henry	• Newton • Pickens • Rockdale • Walton
Augusta-Richmond County	12260	• Columbia	• Richmond	
Brunswick-St. Simons	15260	• Glynn		
Dalton	19140	• Murray	• Whitfield	
Macon-Bibb County	31420	• Bibb		
Marietta	31924	• Bartow • Cherokee	• Cobb • Haralson	• Paulding
Rome	40660	• Floyd		
Savannah	42340	• Chatham		
Valdosta	46660	• Lowndes		
Warner Robins	47580	• Houston	• Peach	
Bulloch-Candler Counties	Non-MSA	• Bulloch	• Candler	
Camden County	Non-MSA	• Camden		
Franklin-Hart Counties	Non-MSA	• Franklin	• Hart	
Gordon County	Non-MSA	• Gordon		
Sumter County	Non-MSA	• Sumter		
Thomas County	Non-MSA	• Thomas		
Tift County	Non-MSA	• Tift		
Troup County	Non-MSA	• Troup		
Chattanooga, TN-GA (multi-state)	16860	• Catoosa	• Walker	
Columbus, GA-AL (multi-state)	17980	• Chattahoochee	• Harris	• Muscogee

10500 - Albany GA Assessment Area

Tract Median Family Income as % of AMFI

Source: FFIEC CRA

Year: 2024

- Insufficient Data
- 49.99% or less
- 50.00% to 79.99%
- 80.00% to 119.99%
- 120.00% or greater

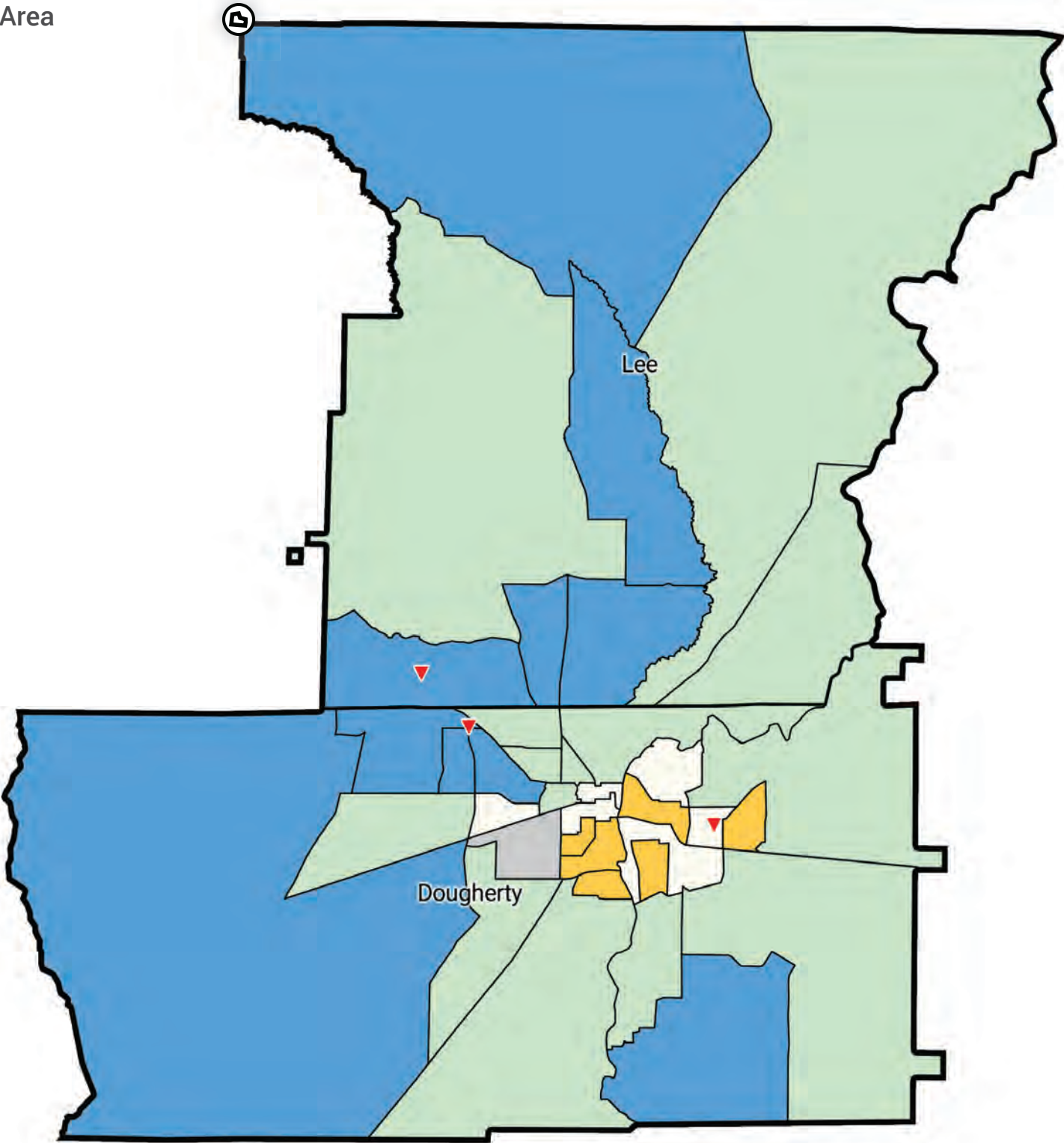
Shaded by: Census Tract, 2022

10500 - Albany GA

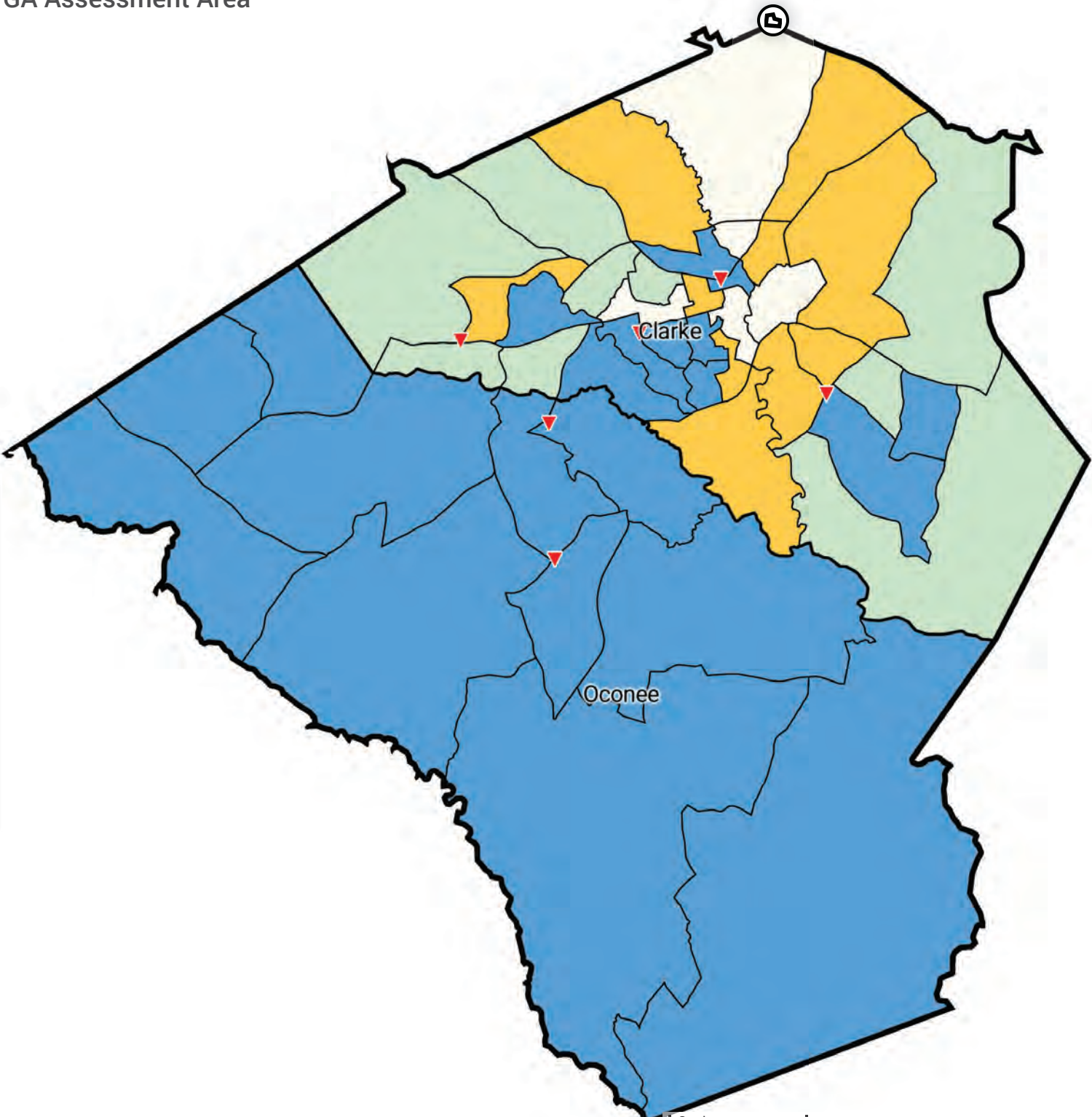
Branch Offices

Counties 2024

Census Tracts 2024



12020 - Athens-Clarke County GA Assessment Area



Tract Median Family Income as % of AMFI

Source: FFIEC CRA

Year: 2024

Insufficient Data	49.99% or less
50.00% to 79.99%	80.00% to 119.99%
120.00% or greater	

Shaded by: Census Tract, 2022

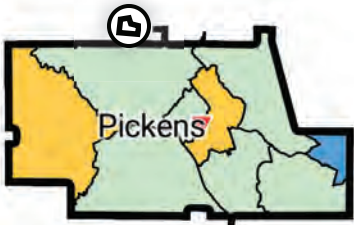
12020 - Athens-Clarke County GA

Branch Offices

Counties 2024

Census Tracts 2024

12054 - Atlanta-Sandy Springs-Roswell GA Assessment Area



Tract Median Family Income as % of AMFI

Source: FFIEC CRA

Year: 2024

	Insufficient Data
	49.99% or less
	50.00% to 79.99%
	80.00% to 119.99%
	120.00% or greater

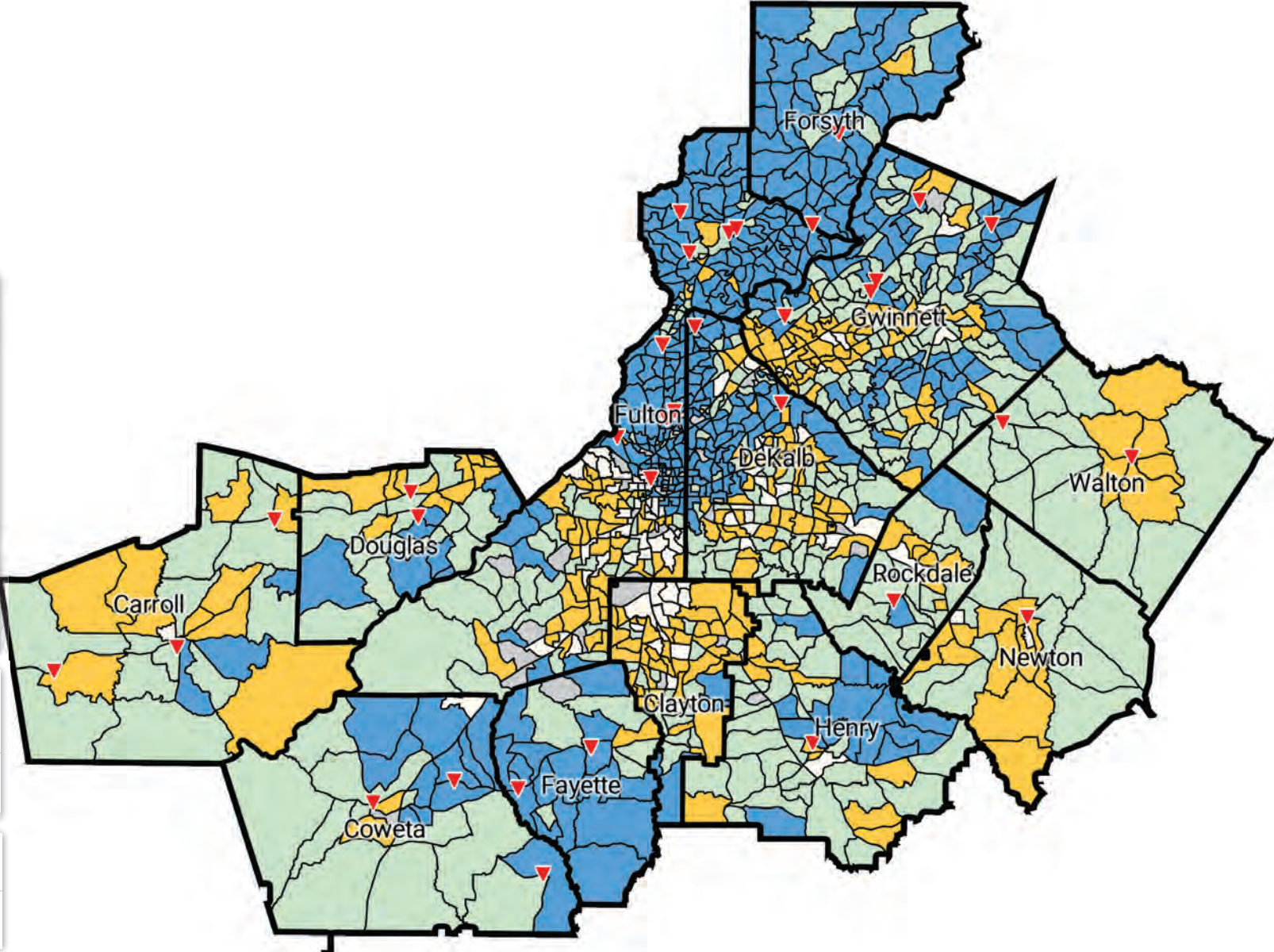
Shaded by: Census Tract, 2022

12054 - Atlanta-Sandy Springs-Roswell GA

Branch Offices

Counties 2024

Census Tracts 2024



12260 - Augusta-Richmond County GA Assessment Area

Tract Median Family Income as % of AMFI

Source: FFIEC CRA

Year: 2024

- Insufficient Data
- 49.99% or less
- 50.00% to 79.99%
- 80.00% to 119.99%
- 120.00% or greater

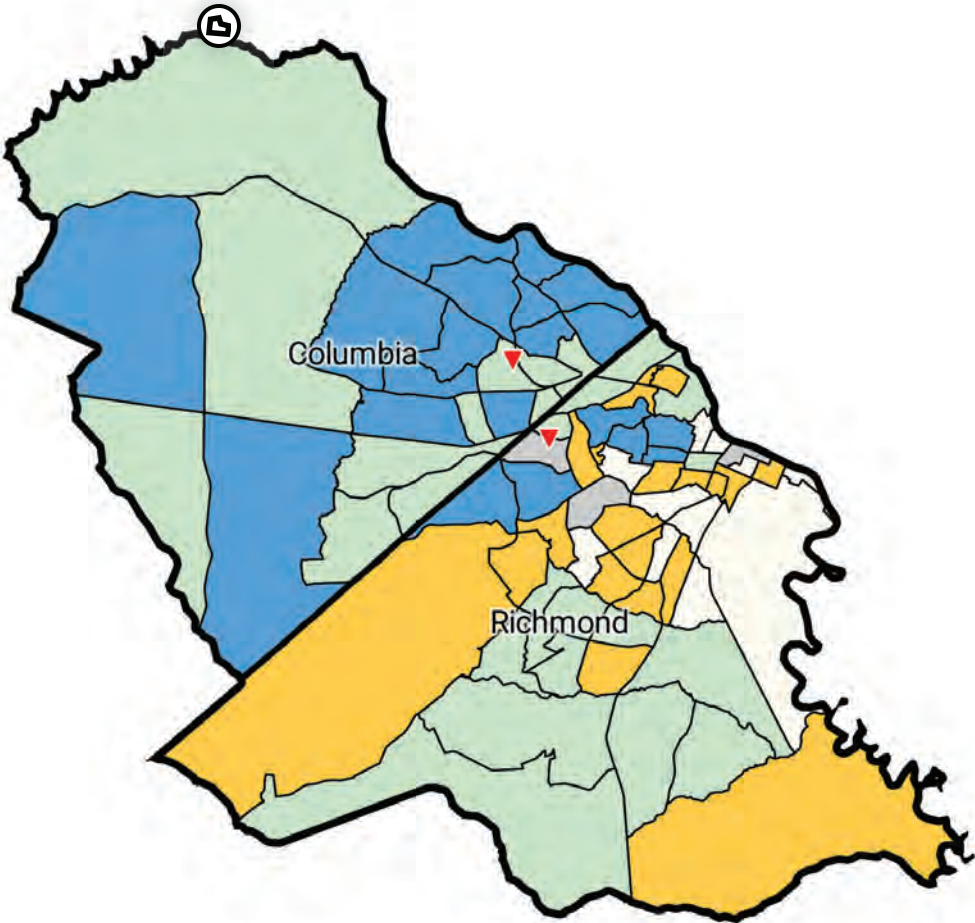
Shaded by: Census Tract, 2022

12260 - Augusta-Richmond County GA

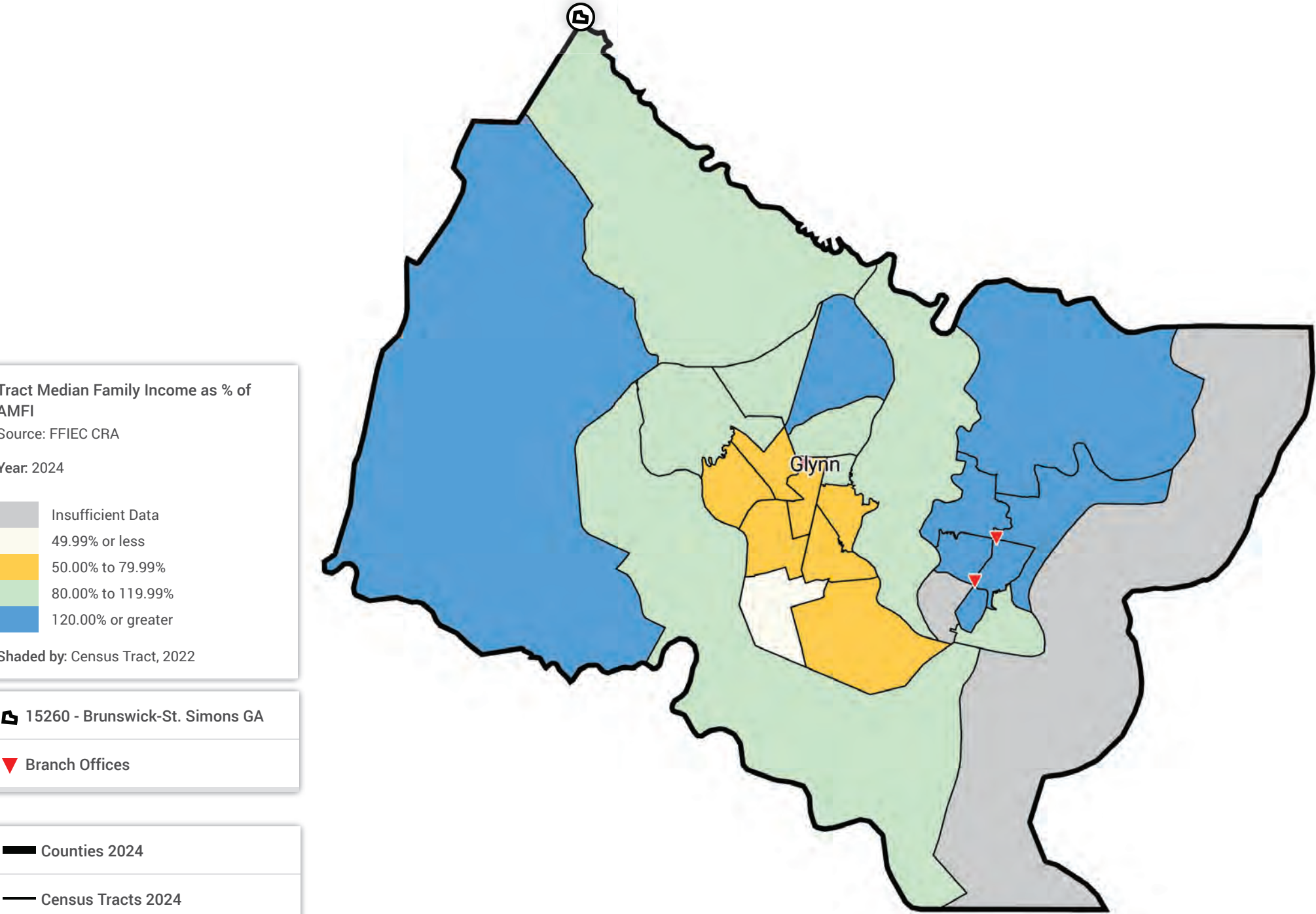
Branch Offices

Counties 2024

Census Tracts 2024



15260 - Brunswick-St. Simons GA Assessment Area

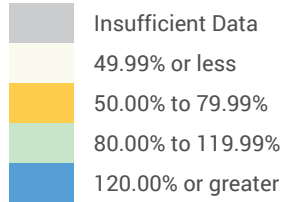


19140 - Dalton GA Assessment Area

Tract Median Family Income as % of AMFI

Source: FFIEC CRA

Year: 2024




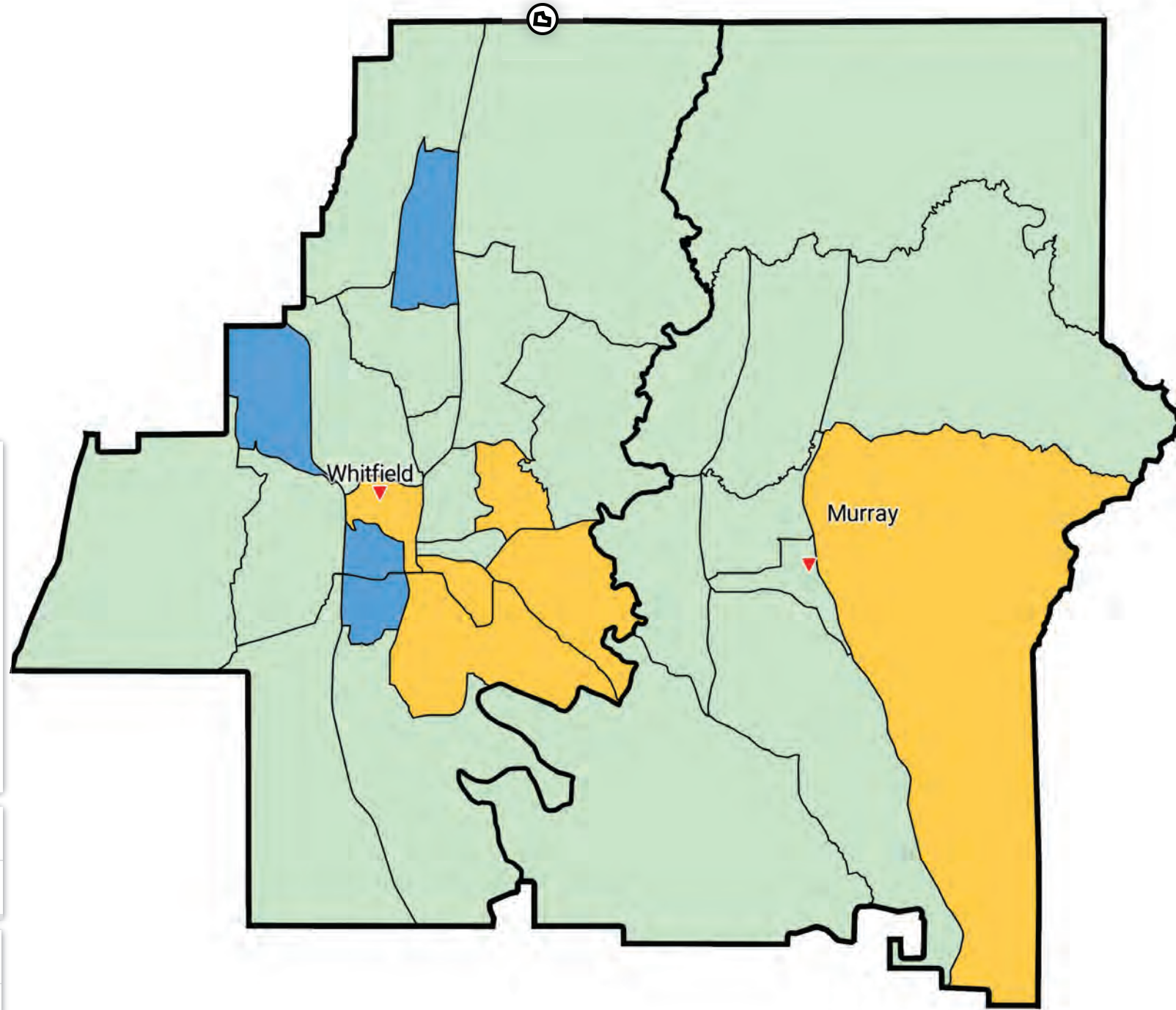
Shaded by: Census Tract, 2022

 19140 - Dalton GA

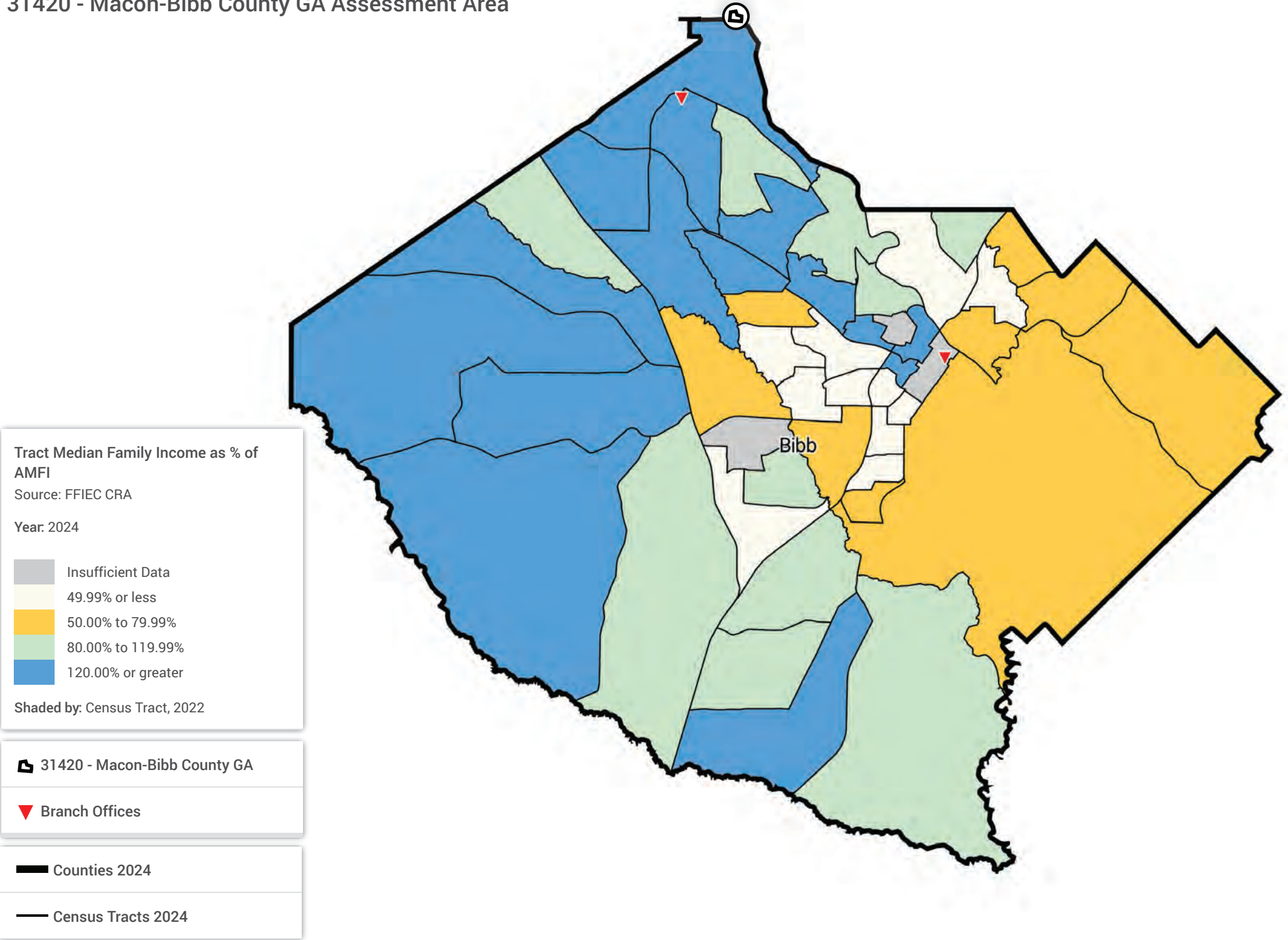
 Branch Offices

 Counties 2024

 Census Tracts 2024



31420 - Macon-Bibb County GA Assessment Area



31924 - Marietta GA Assessment Area

Tract Median Family Income as % of AMFI

Source: FFIEC CRA

Year: 2024

Insufficient Data
49.99% or less
50.00% to 79.99%
80.00% to 119.99%
120.00% or greater

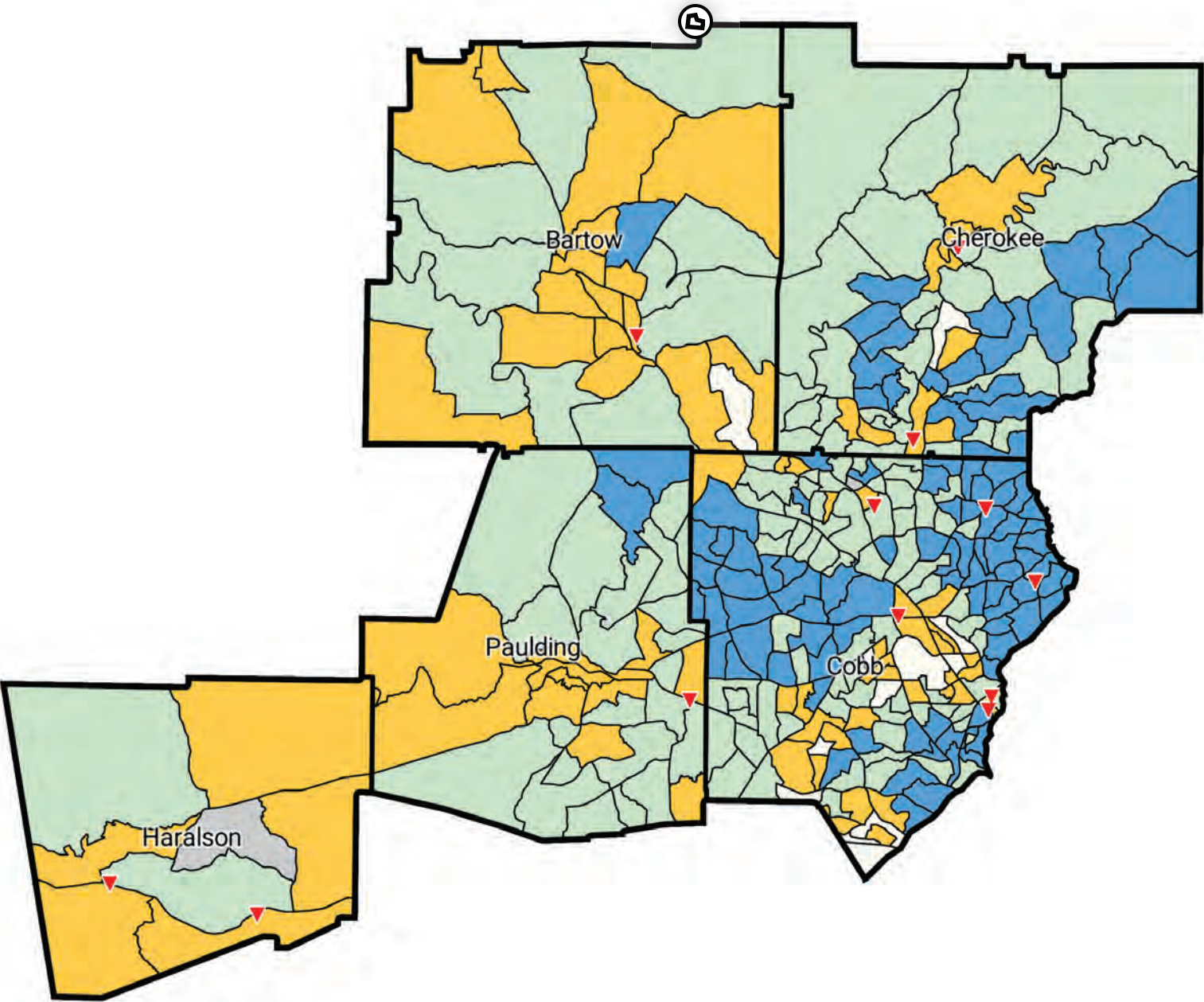
Shaded by: Census Tract, 2022

31924 - Marietta GA

Branch Offices

Counties 2024

Census Tracts 2024



40660 - Rome GA Assessment Area

Tract Median Family Income as % of AMFI

Source: FFIEC CRA

Year: 2024

Insufficient Data	49.99% or less	50.00% to 79.99%	80.00% to 119.99%	120.00% or greater
-------------------	----------------	------------------	-------------------	--------------------

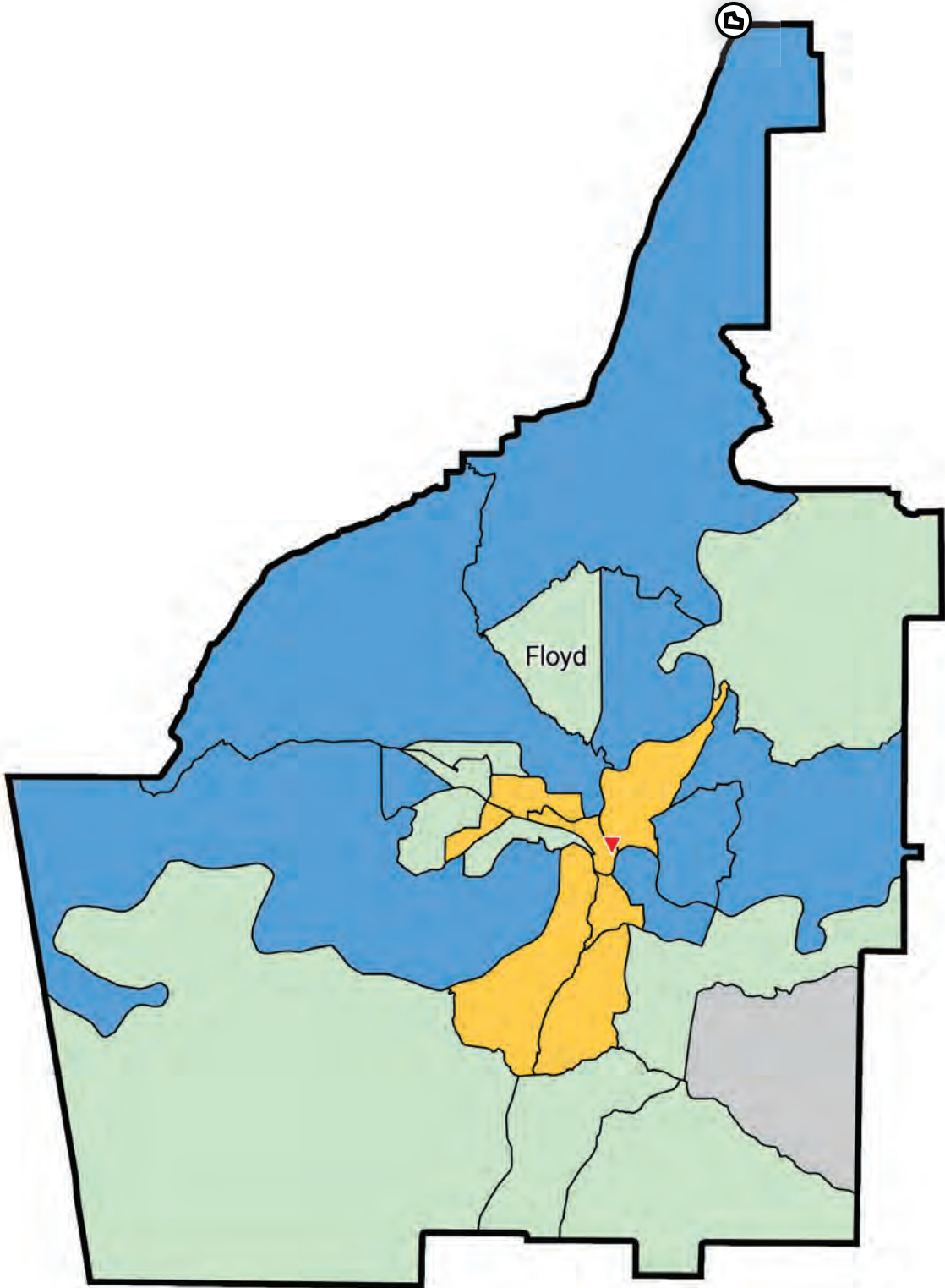
Shaded by: Census Tract, 2022

40660 - Rome GA

Branch Offices

Counties 2024

Census Tracts 2024



42340 - Savannah GA Assessment Area

Tract Median Family Income as % of AMFI

Source: FFIEC CRA

Year: 2024

Insufficient Data
49.99% or less
50.00% to 79.99%
80.00% to 119.99%
120.00% or greater

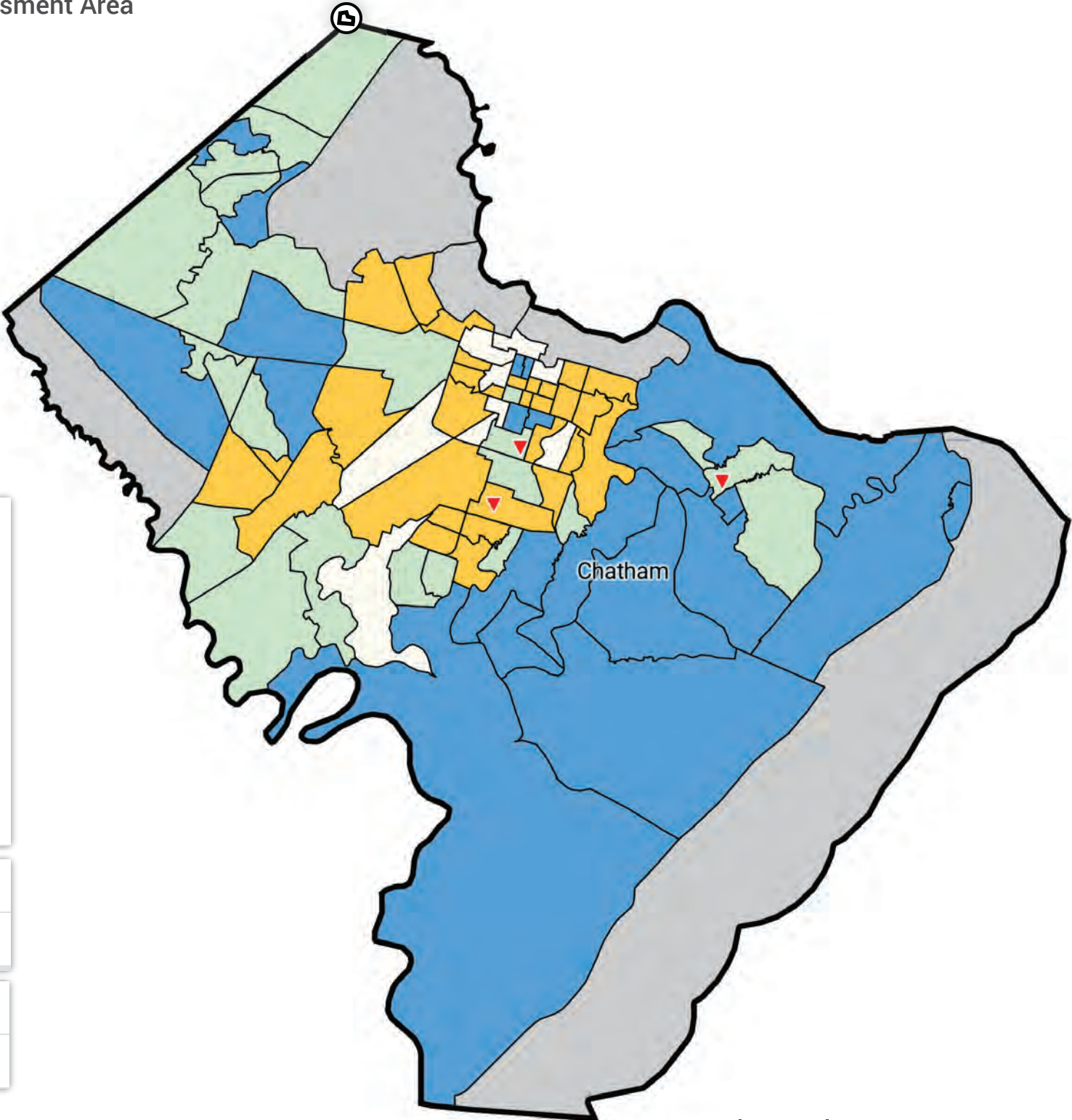
Shaded by: Census Tract, 2022

42340 - Savannah GA

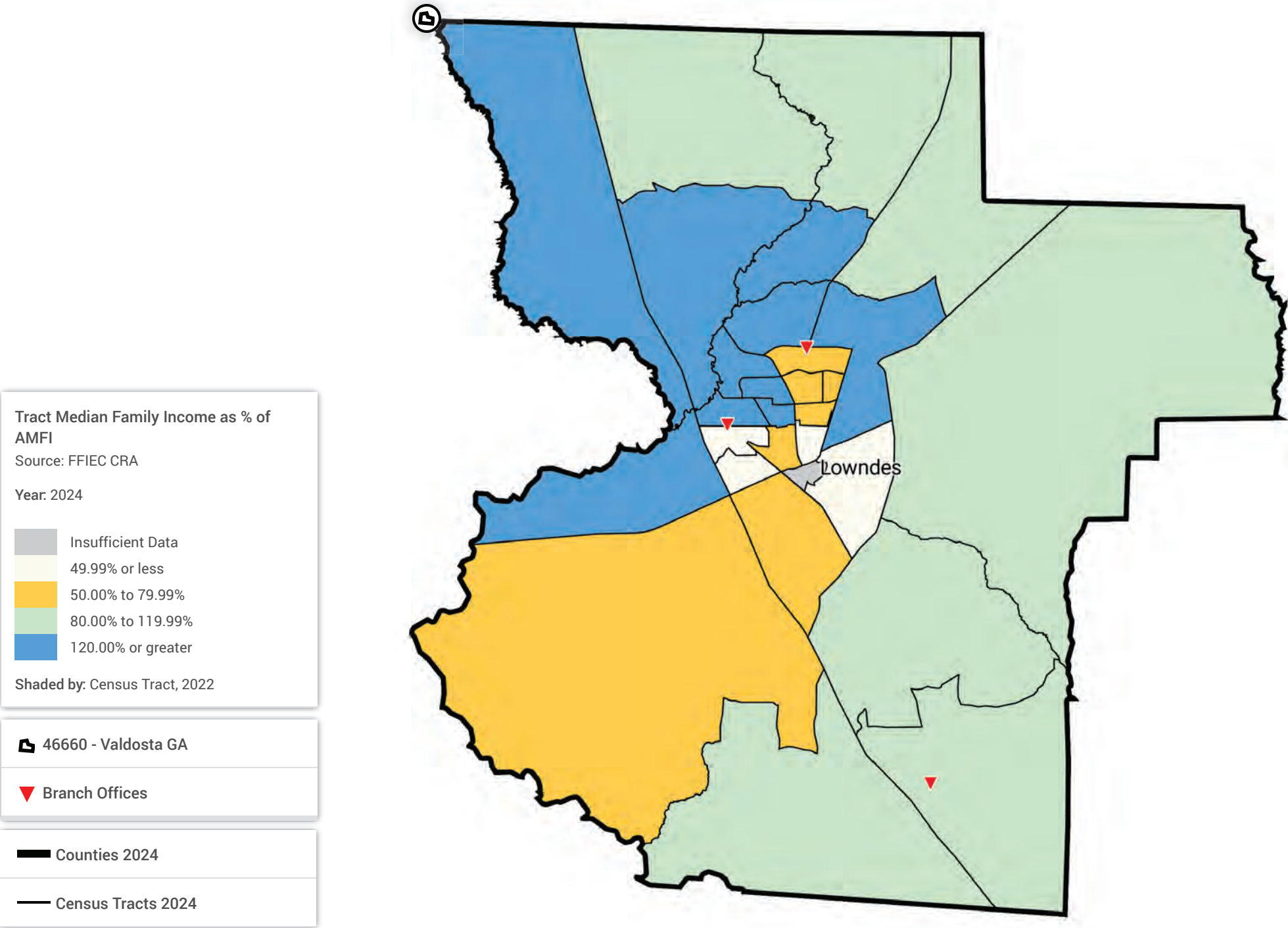
Branch Offices

Counties 2024

Census Tracts 2024



46660 - Valdosta GA Assessment Area



47580 - Warner Robins GA Assessment Area

Tract Median Family Income as % of AMFI

Source: FFIEC CRA

Year: 2024

Insufficient Data	49.99% or less	50.00% to 79.99%	80.00% to 119.99%	120.00% or greater
-------------------	----------------	------------------	-------------------	--------------------

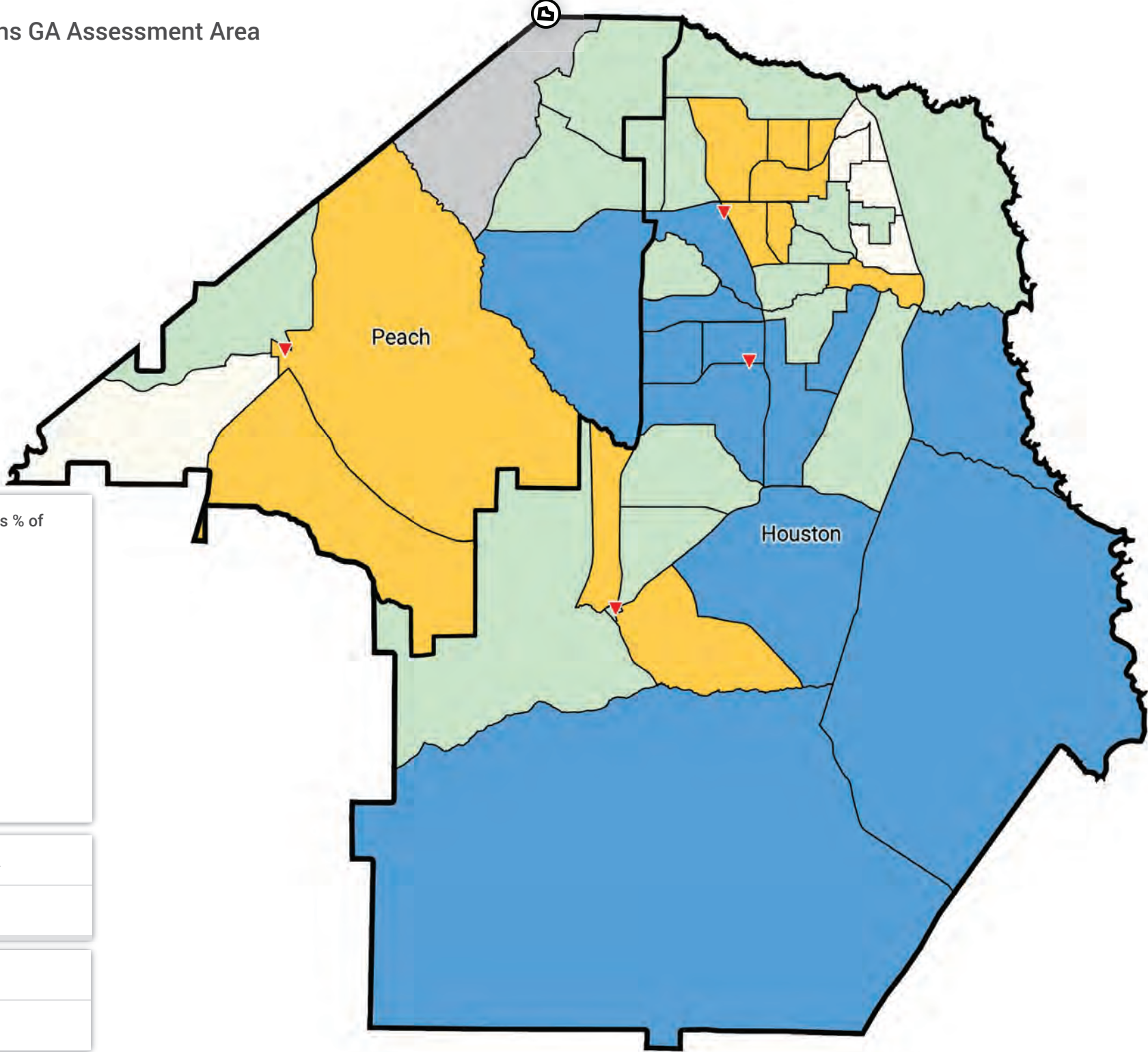
Shaded by: Census Tract, 2022

47580 - Warner Robins GA

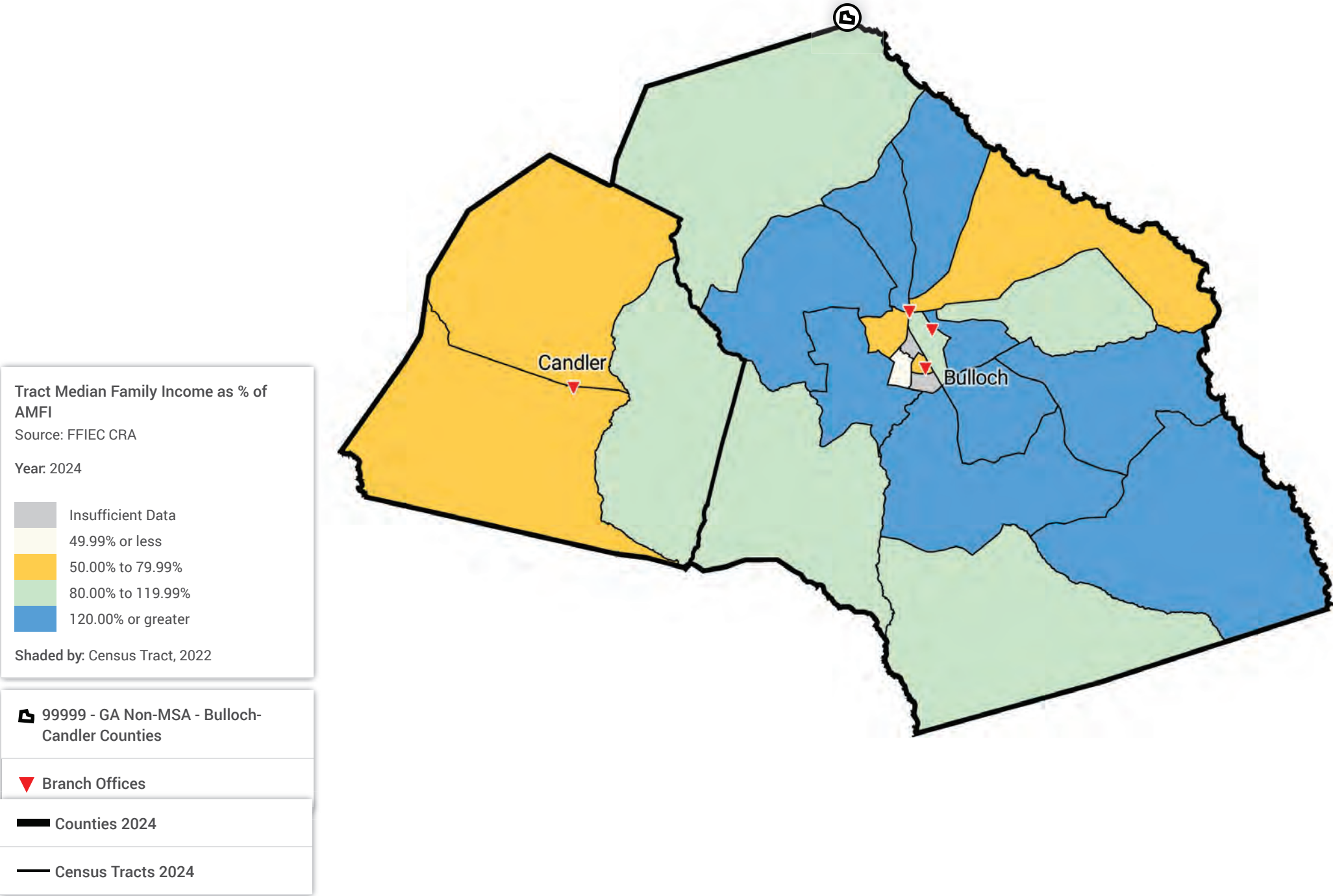
Branch Offices

Counties 2024

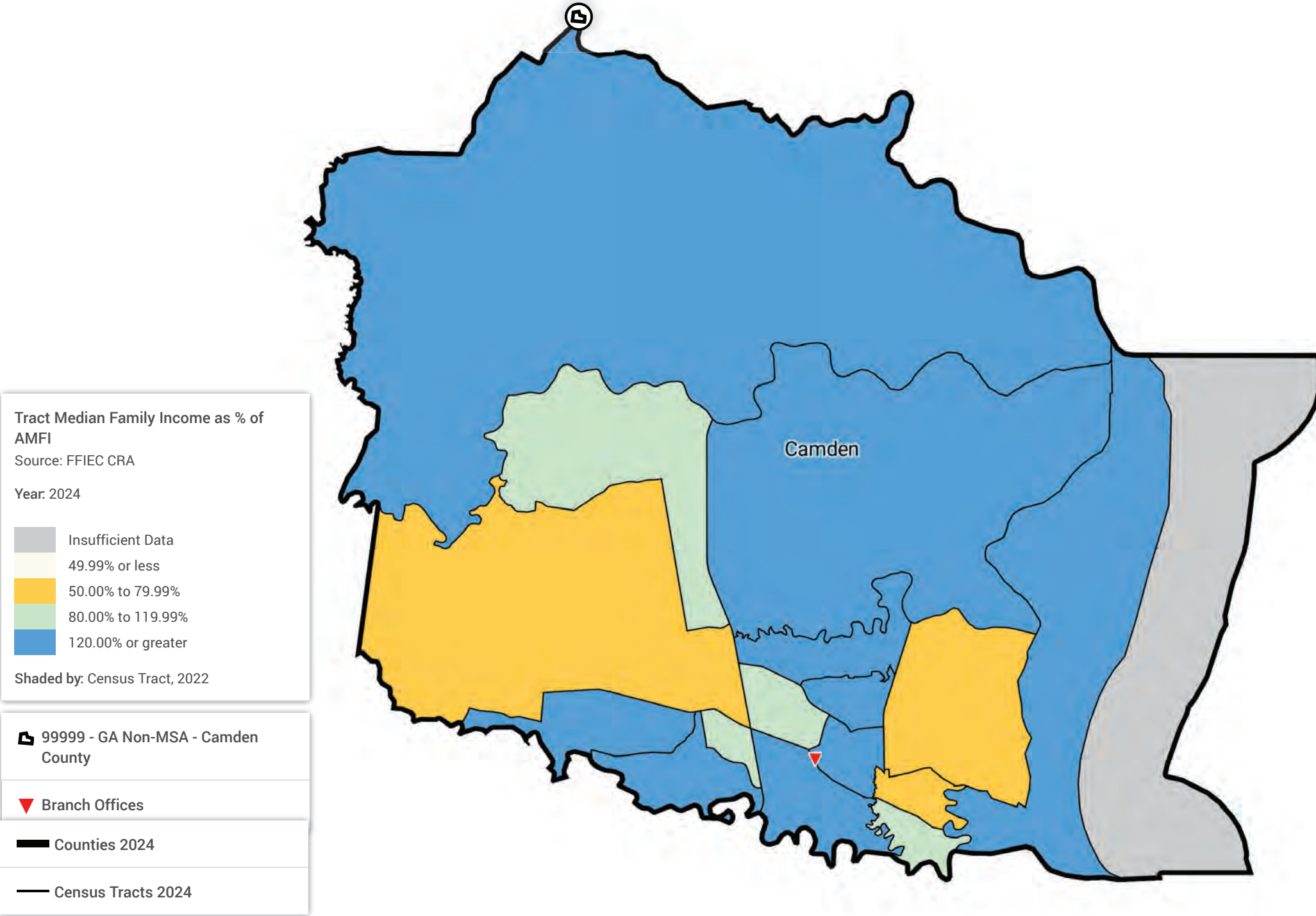
Census Tracts 2024



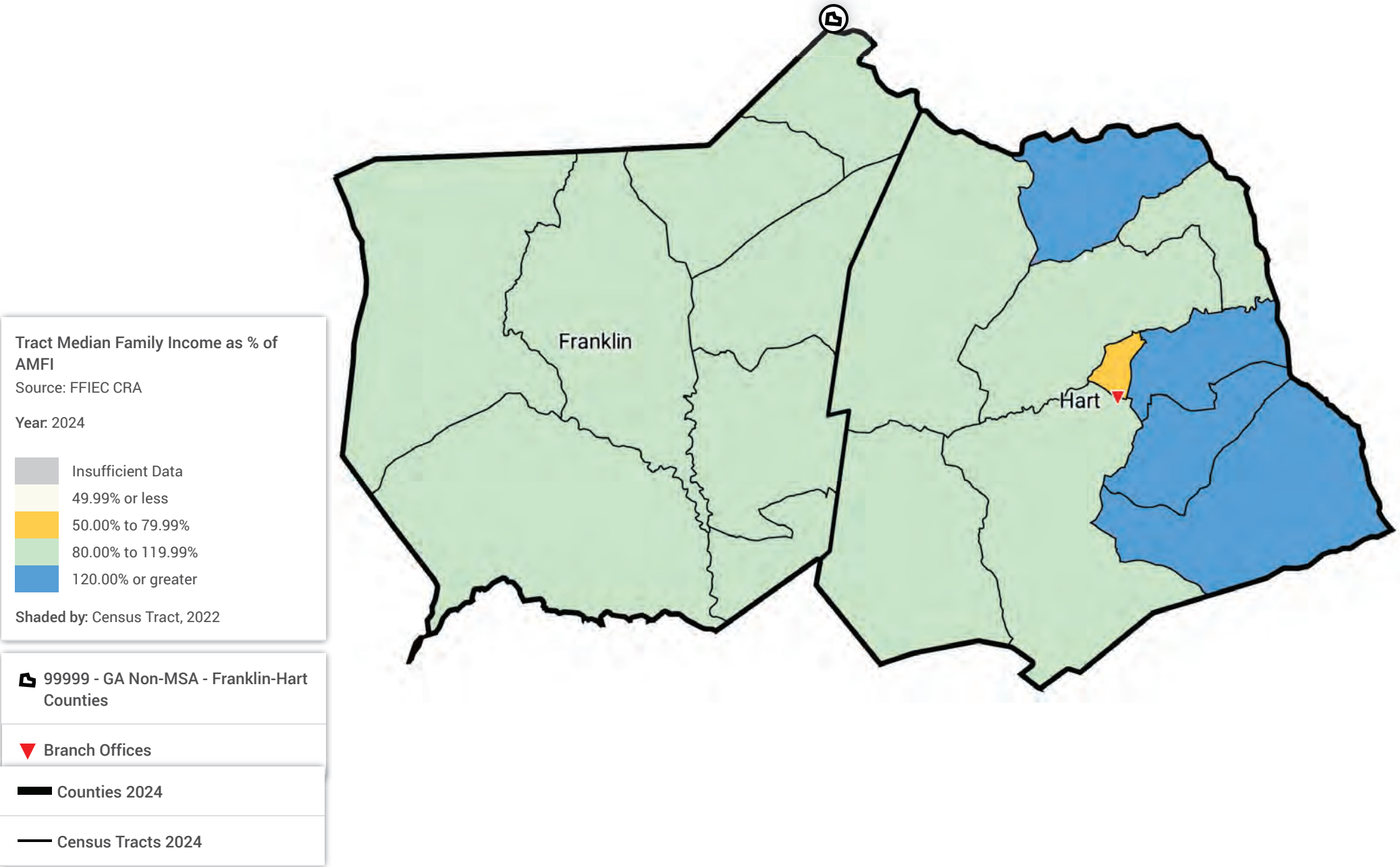
99999 - GA Non-MSA - Bulloch-Candler Counties Assessment Area



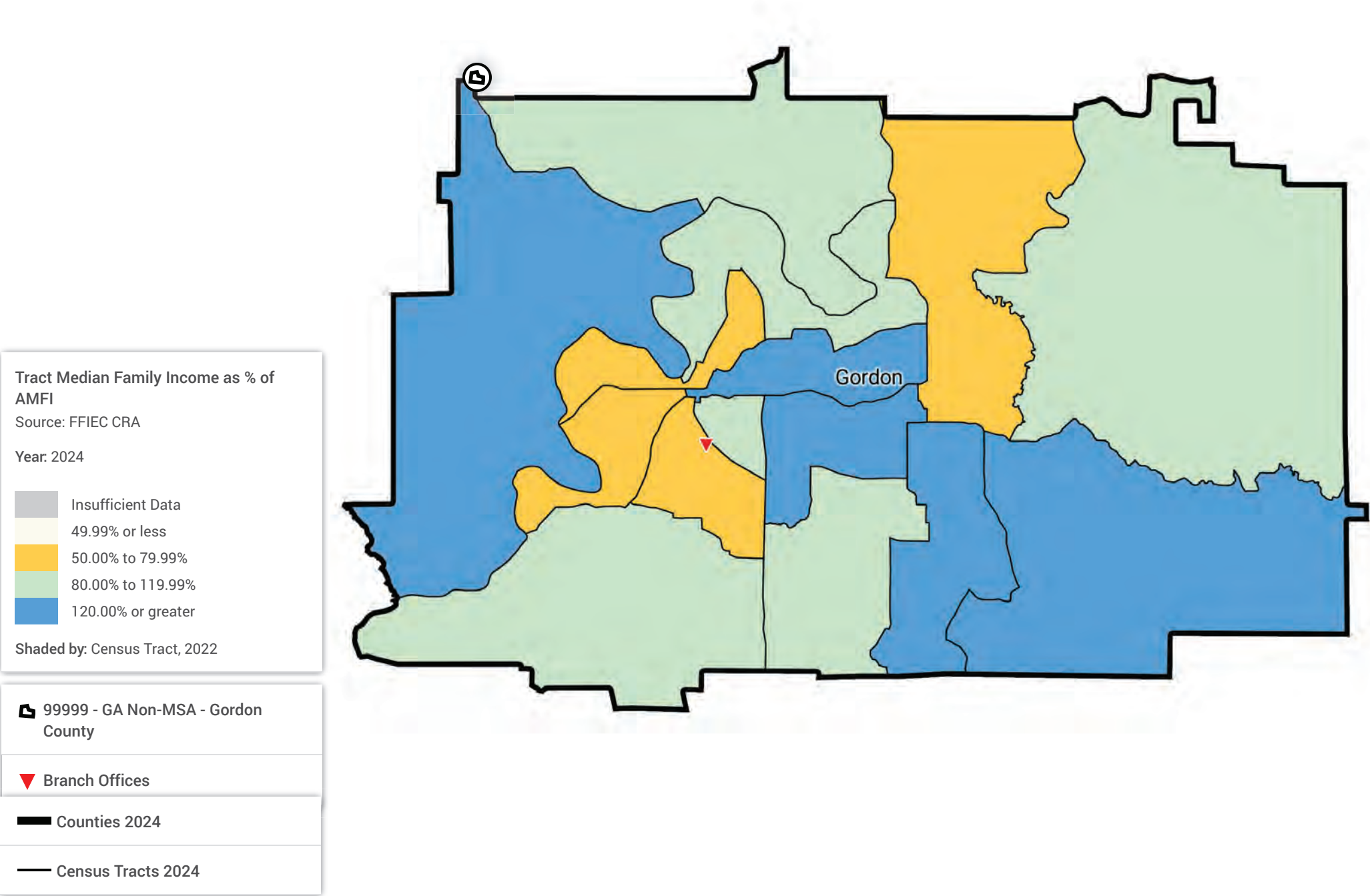
99999 - GA - Non-MSA - Camden County Assessment Area



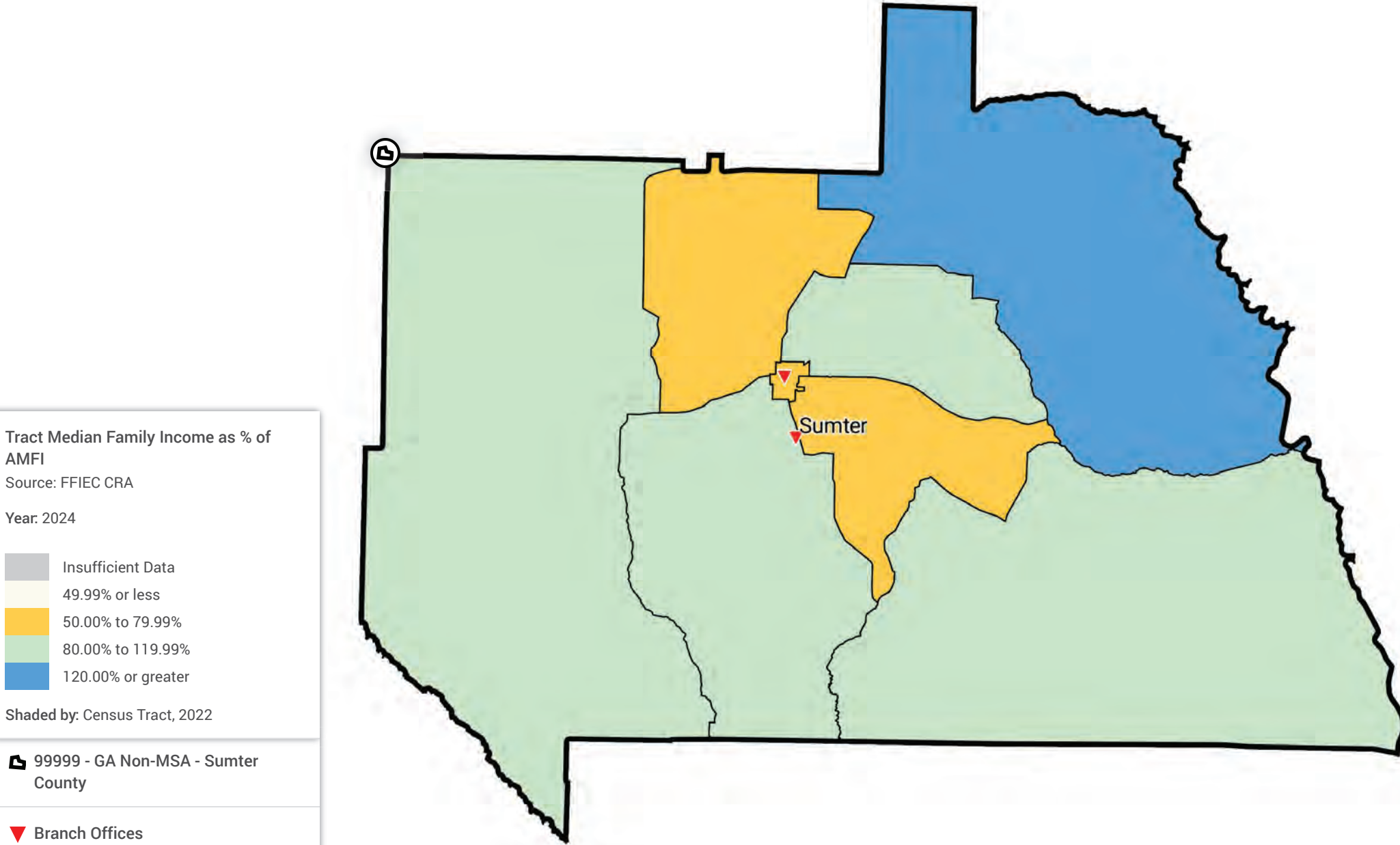
99999 - GA Non-MSA - Franklin-Hart Counties Assessment Area



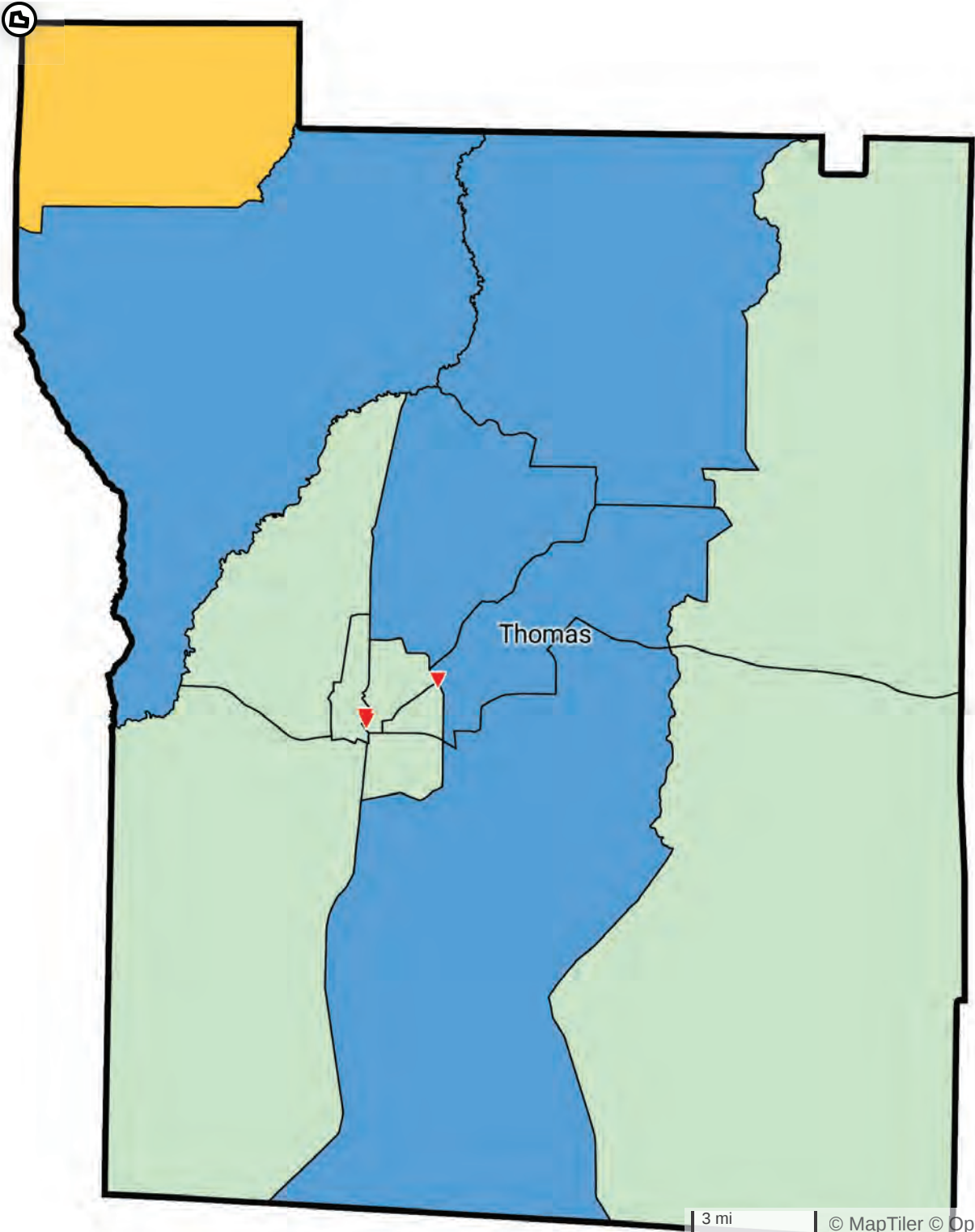
99999 - GA Non-MSA - Gordon County Assessment Area



99999 - GA Non-MSA - Sumter County Assessment Area



99999 - GA Non-MSA - Thomas County Assessment Area



Tract Median Family Income as % of AMFI

Source: FFIEC CRA

Year: 2024

- Insufficient Data
- 49.99% or less
- 50.00% to 79.99%
- 80.00% to 119.99%
- 120.00% or greater

Shaded by: Census Tract, 2022

99999 - GA Non-MSA - Thomas County

Branch Offices

Counties 2024

Census Tracts 2024

99999 - GA Non-MSA - Tift County Assessment Area

Tract Median Family Income as % of AMFI

Source: FFIEC CRA

Year: 2024

	Insufficient Data
	49.99% or less
	50.00% to 79.99%
	80.00% to 119.99%
	120.00% or greater

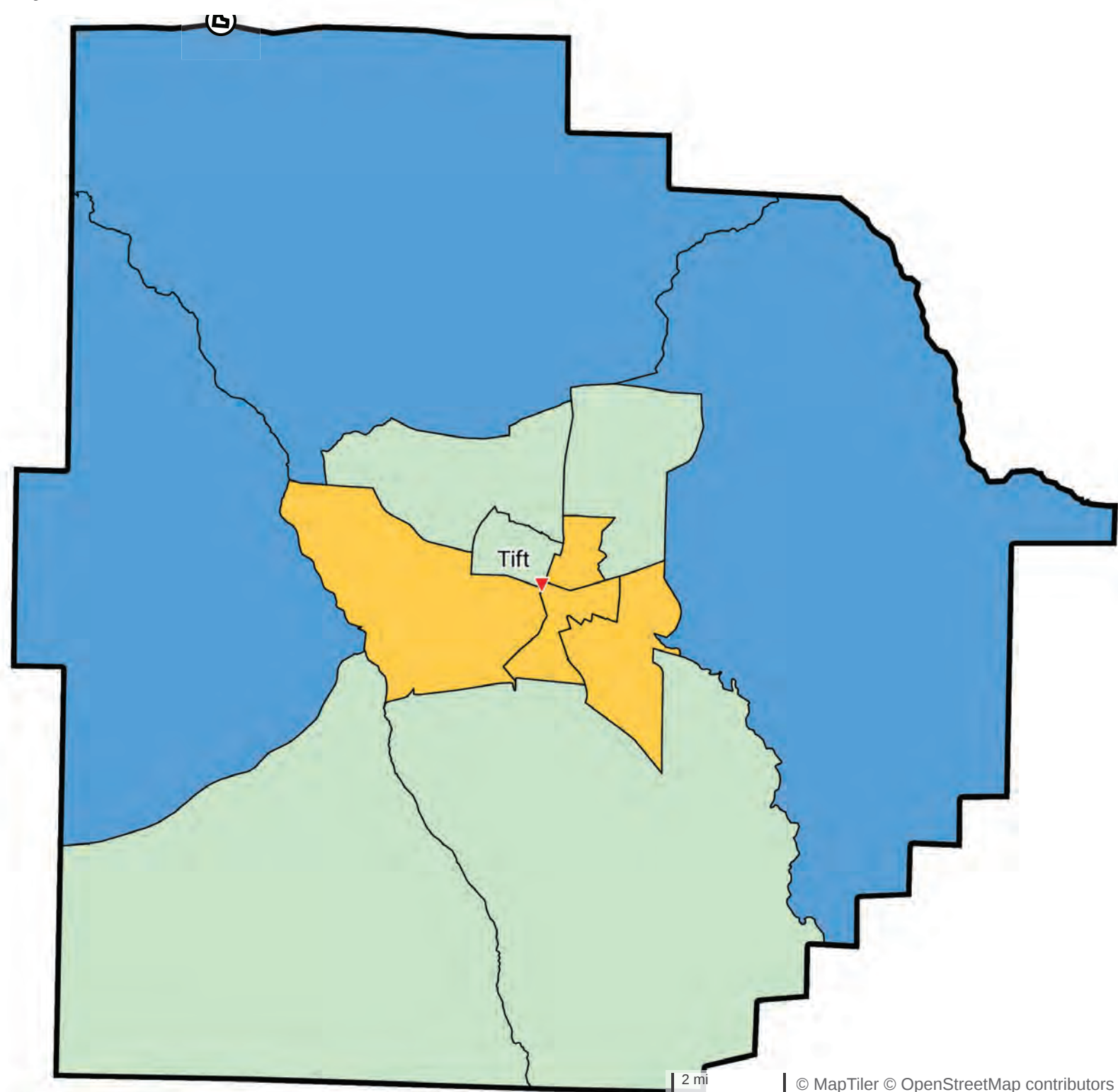
Shaded by: Census Tract, 2022

99999 - GA Non-MSA - Tift County

Branch Offices

Counties 2024

Census Tracts 2024



99999 - GA Non-MSA - Troup County Assessment Area

Tract Median Family Income as % of AMFI

Source: FFIEC CRA

Year: 2024

- Insufficient Data
- 49.99% or less
- 50.00% to 79.99%
- 80.00% to 119.99%
- 120.00% or greater

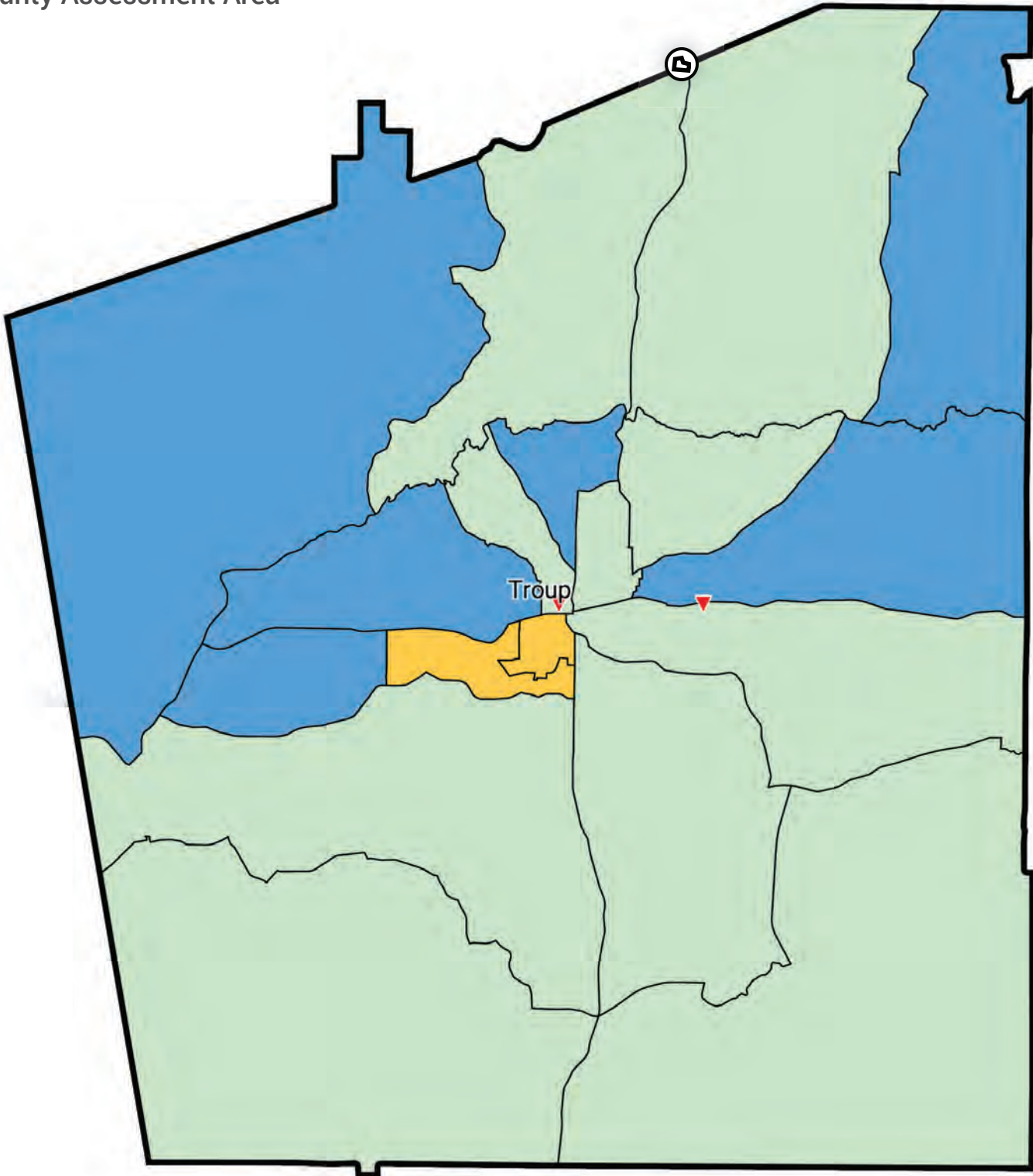
Shaded by: Census Tract, 2022

99999 - GA Non-MSA - Troup County

Branch Offices

Counties 2024

Census Tracts 2024



3 mi

© MapTiler © OpenStreetMap contributors

16860 - TN-GA - Chattanooga (multi-state)

Tract Median Family Income as % of AMFI

Source: FFIEC CRA

Year: 2024

- Insufficient Data
- 49.99% or less
- 50.00% to 79.99%
- 80.00% to 119.99%
- 120.00% or greater

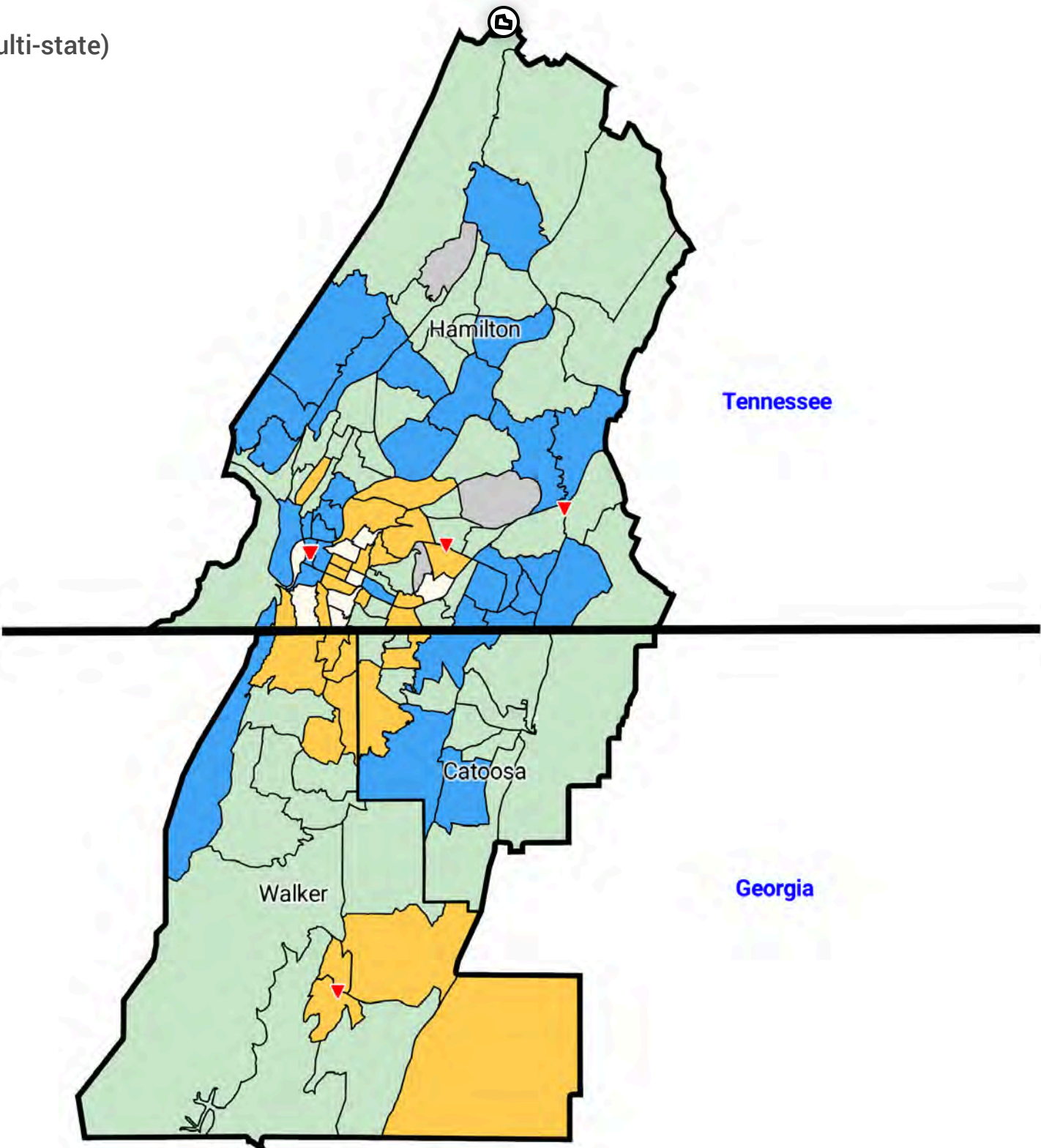
Shaded by: Census Tract, 2022

16860 - Chattanooga TN-GA (multi-state)

Branch Offices

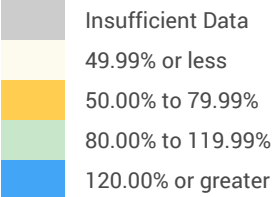
Counties 2024

Census Tracts 2024



17980 - GA-AL - Columbus (multi-state)

Tract Median Family Income as % of AMFI
Source: FFIEC CRA
Year: 2024



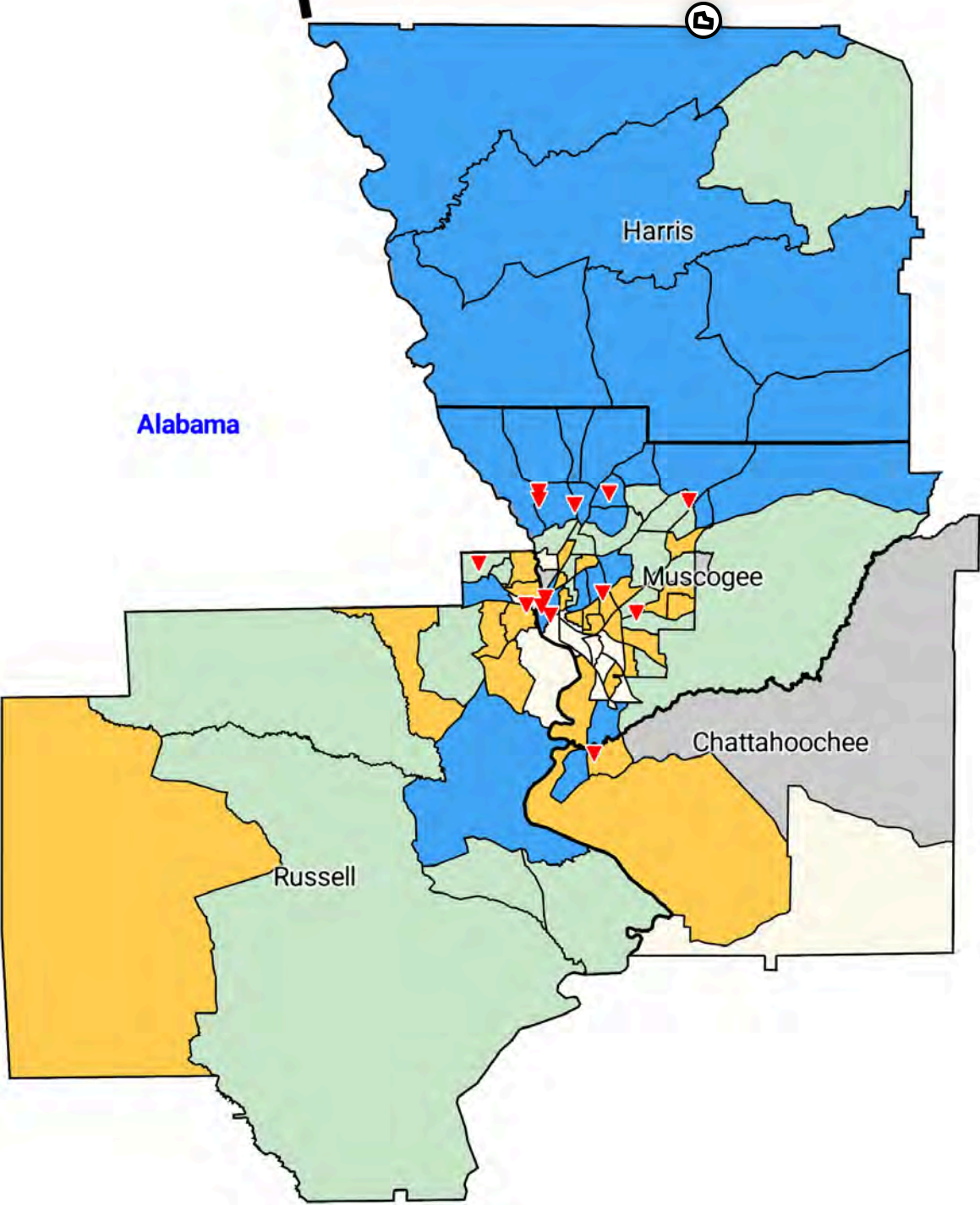
Shaded by: Census Tract, 2022

17980 - Columbus GA-AL (multi-state)

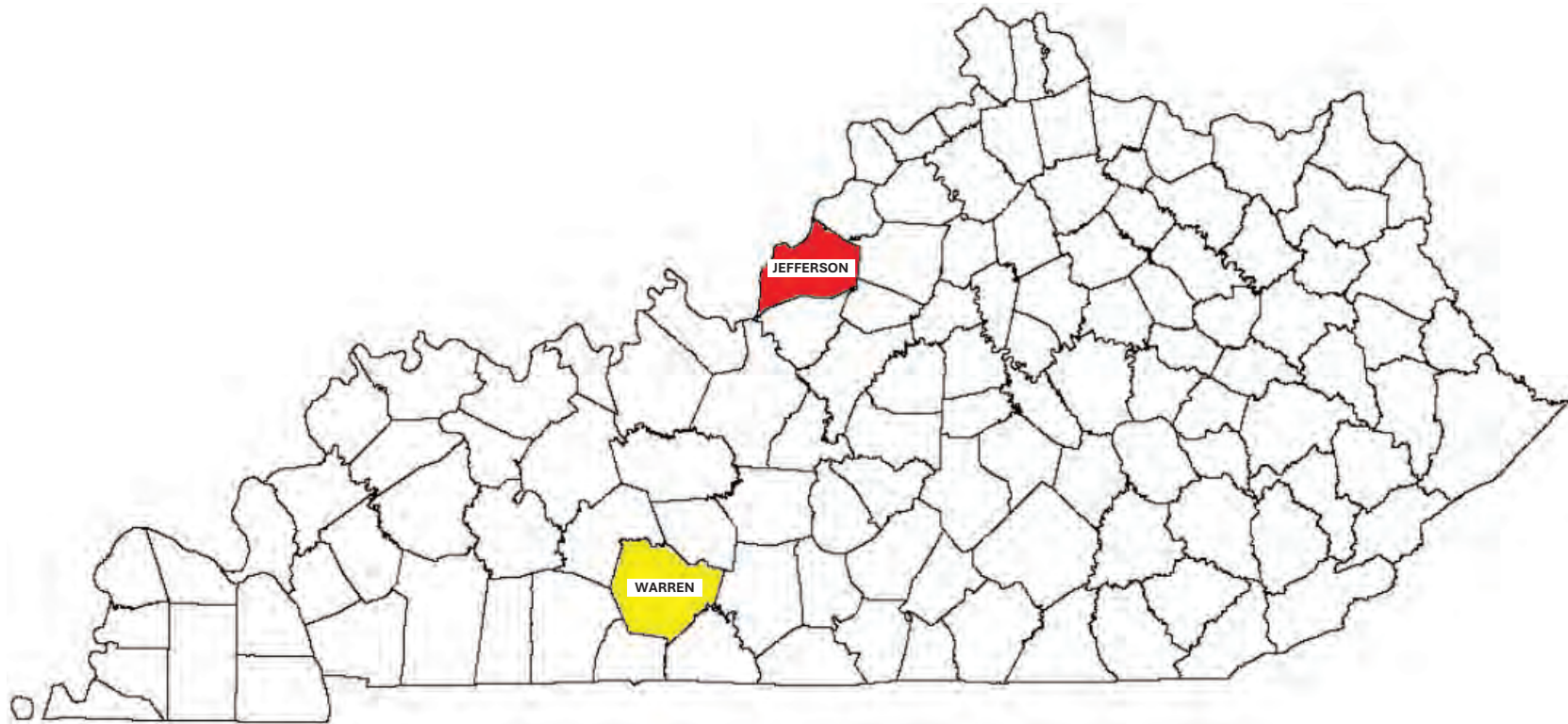
Branch Offices

Counties 2024

Census Tracts 2024

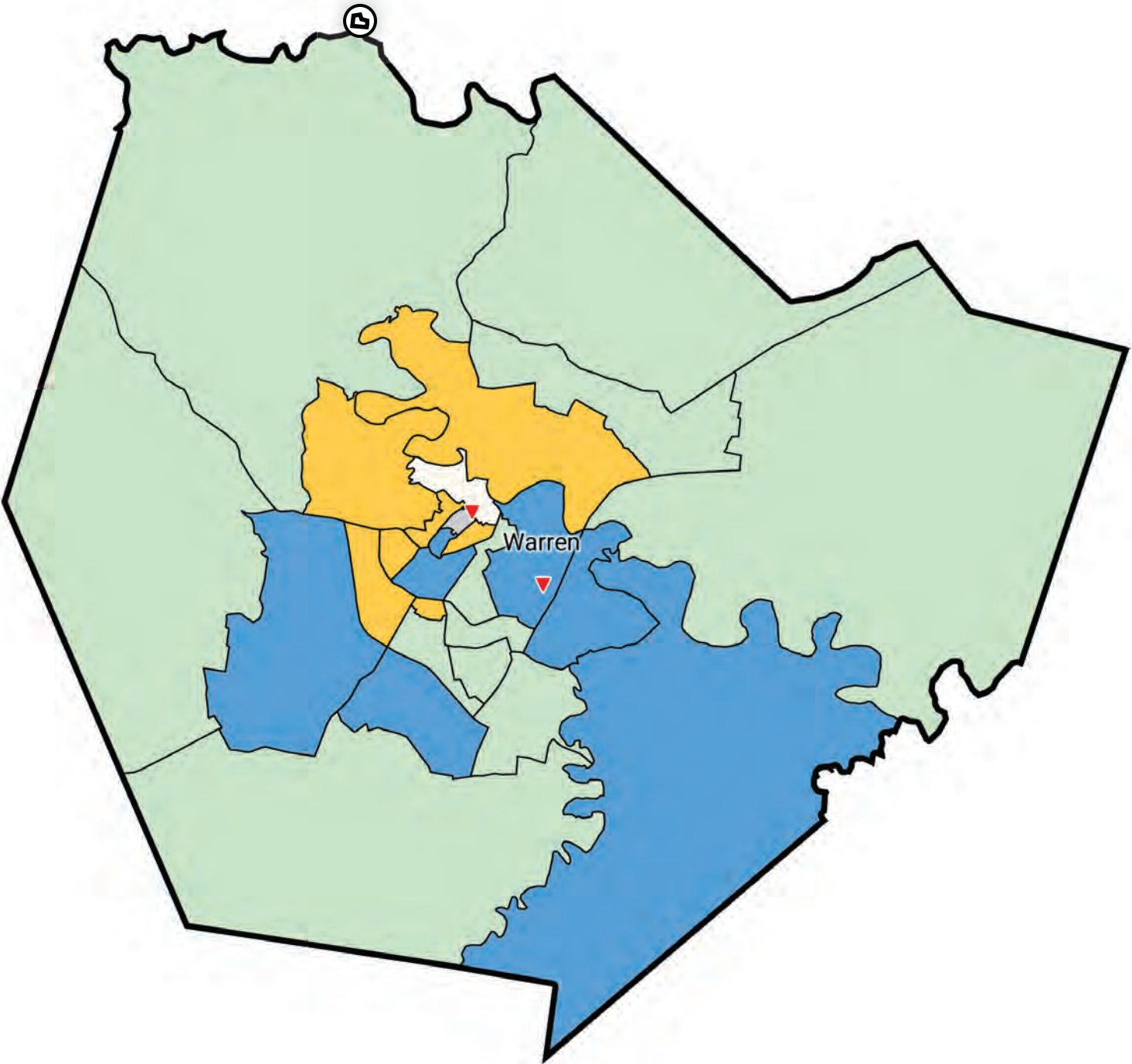


KENTUCKY



Assessment Area	MSA Code	Counties Included
 Bowling Green	14540	• Warren
 Louisville/Jefferson County, KY-IN	31140	• Jefferson

14540 - Bowling Green KY Assessment Area



Tract Median Family Income as % of AMFI

Source: FFIEC CRA

Year: 2024

- Insufficient Data
- 49.99% or less
- 50.00% to 79.99%
- 80.00% to 119.99%
- 120.00% or greater

Shaded by: Census Tract, 2022

14540 - Bowling Green KY

Branch Offices

Counties 2024

Census Tracts 2024

31140 - Louisville/Jefferson County KY-IN Assessment Area

Tract Median Family Income as % of AMFI

Source: FFIEC CRA

Year: 2024

	Insufficient Data
	49.99% or less
	50.00% to 79.99%
	80.00% to 119.99%
	120.00% or greater

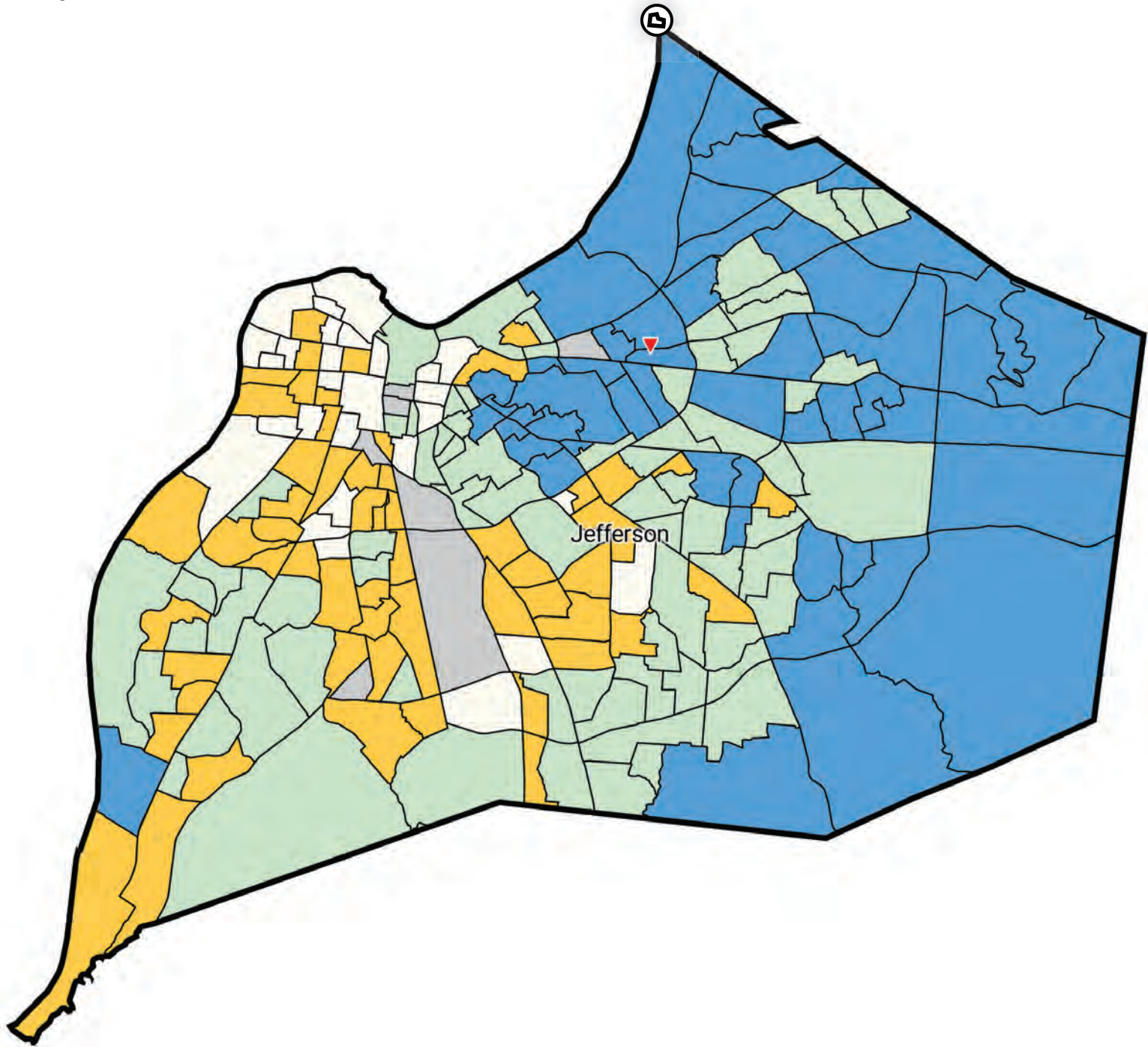
Shaded by: Census Tract, 2022

31140 - Louisville-Jefferson County KY

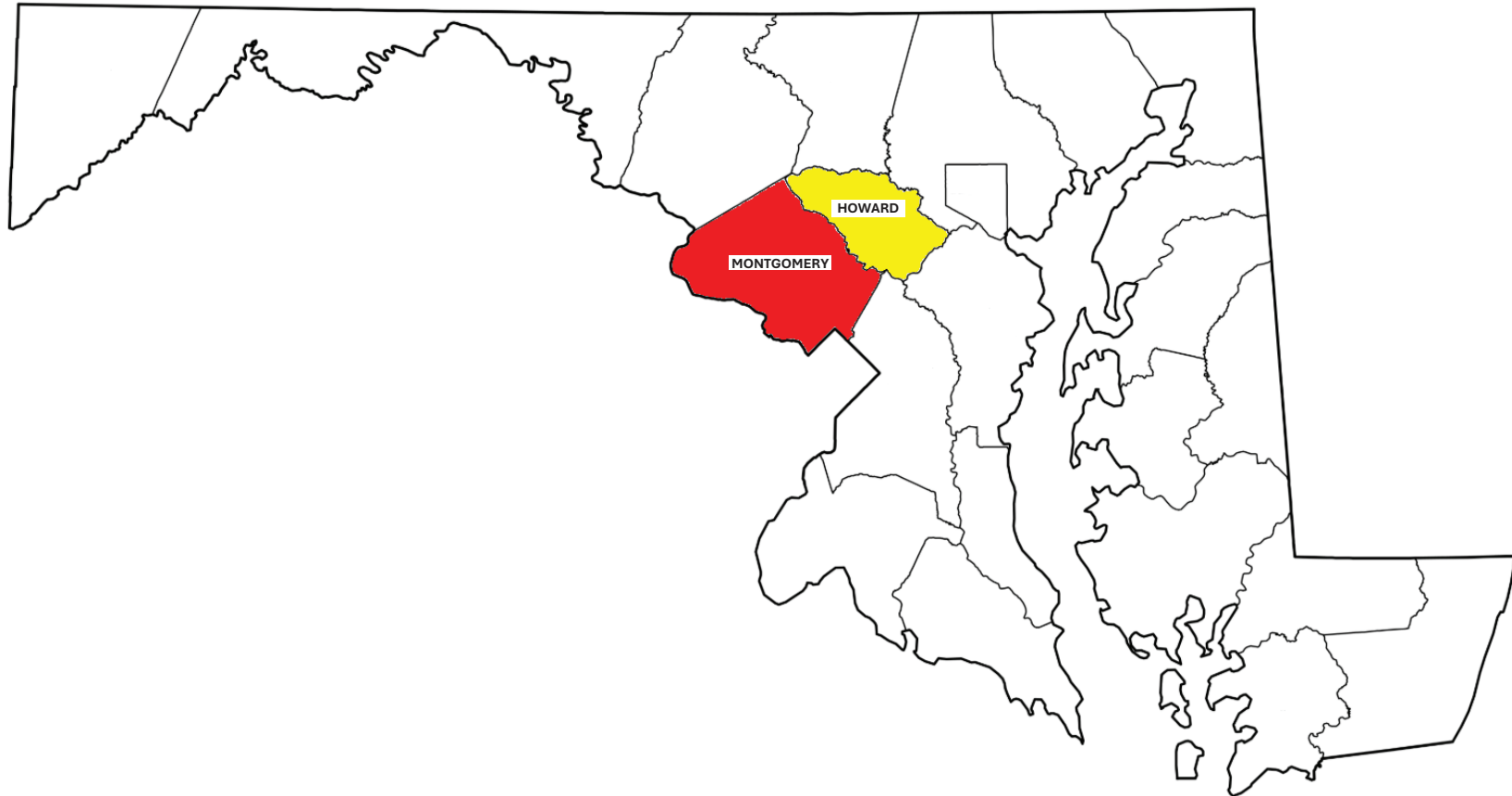
Branch Offices



Counties 2024

Census Tracts 2024

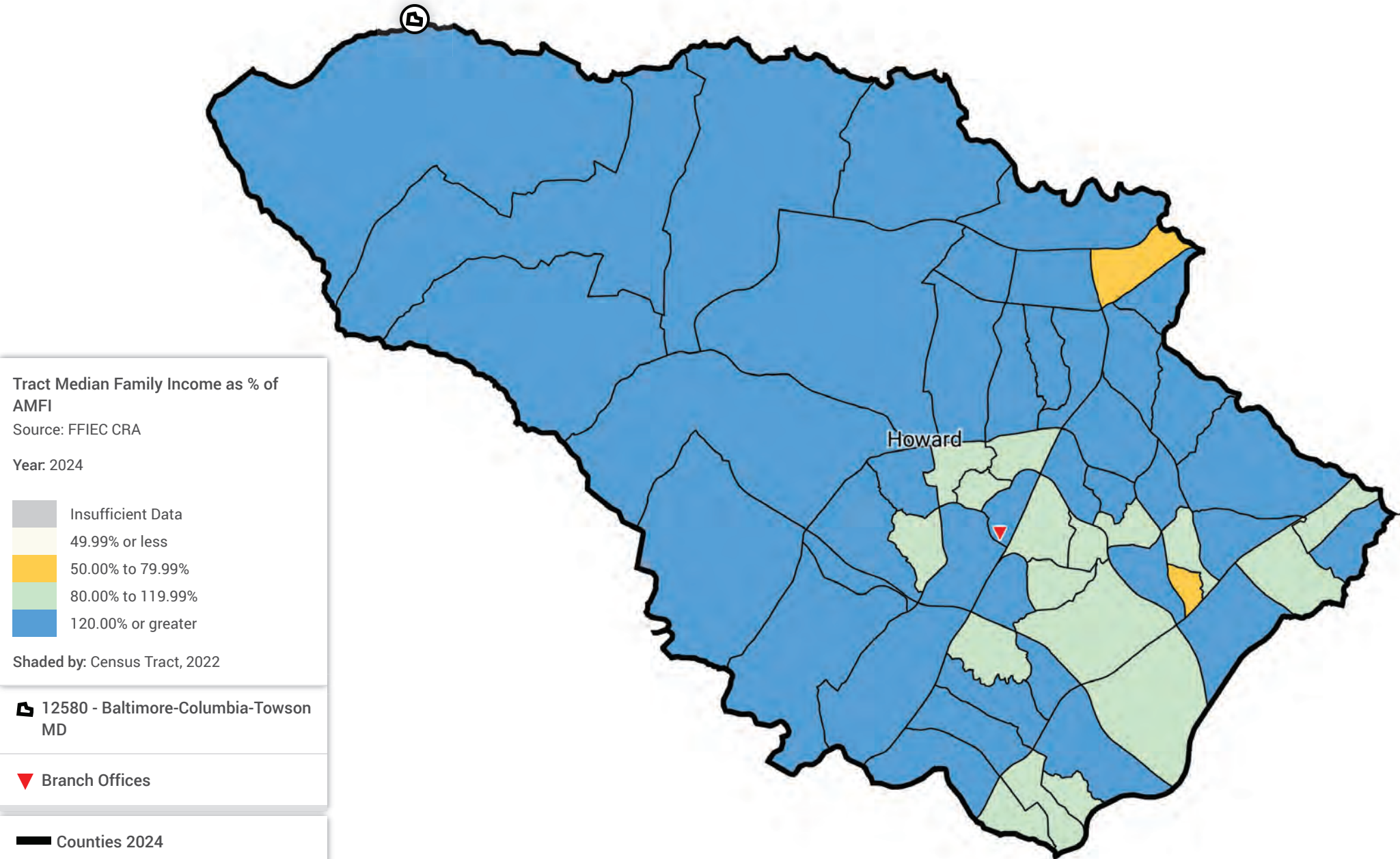


MARYLAND

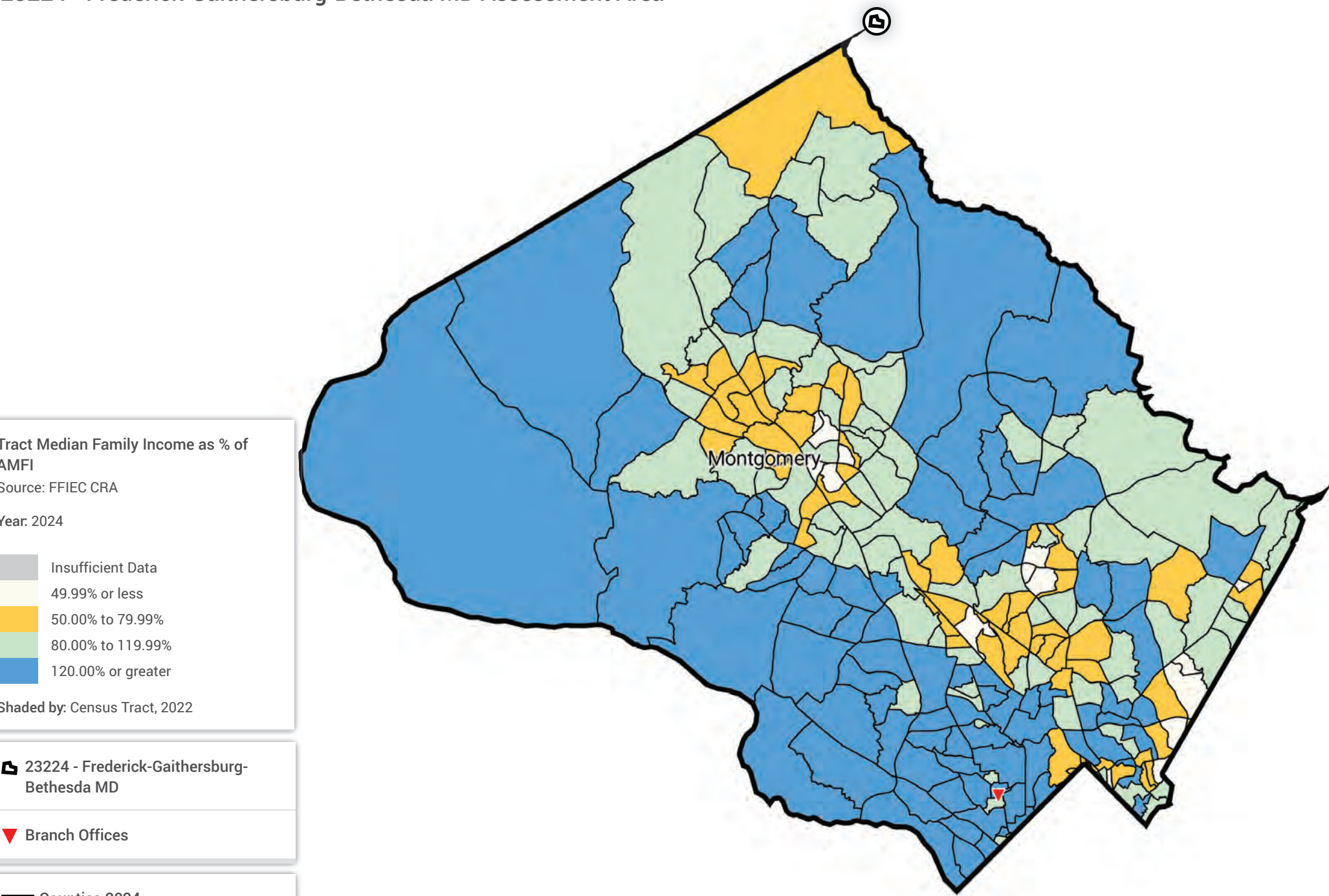


Assessment Area	MSA Code	Counties Included
 Baltimore-Columbia-Towson	12580	• Howard
 Frederick-Gaithersburg-Bethesda	23224	• Montgomery

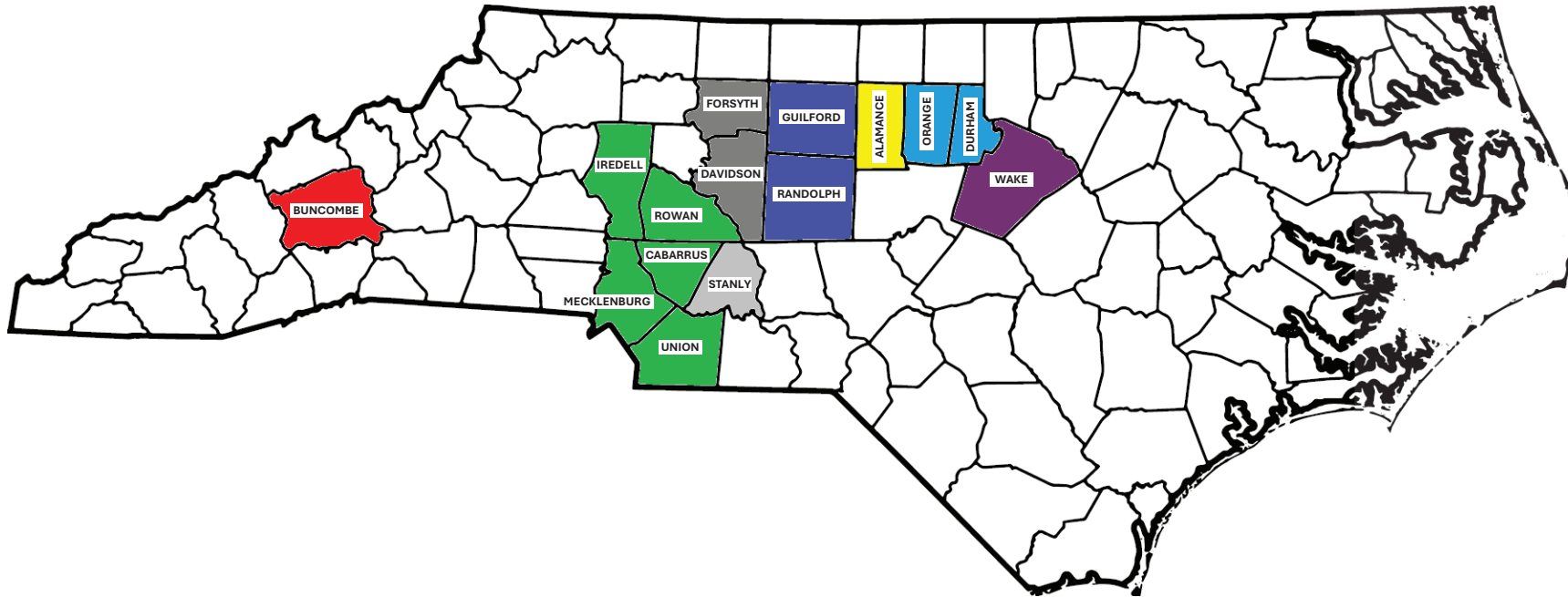
12580 - Baltimore-Columbia-Towson MD Assessment Area



23224 - Frederick-Gaithersburg-Bethesda MD Assessment Area

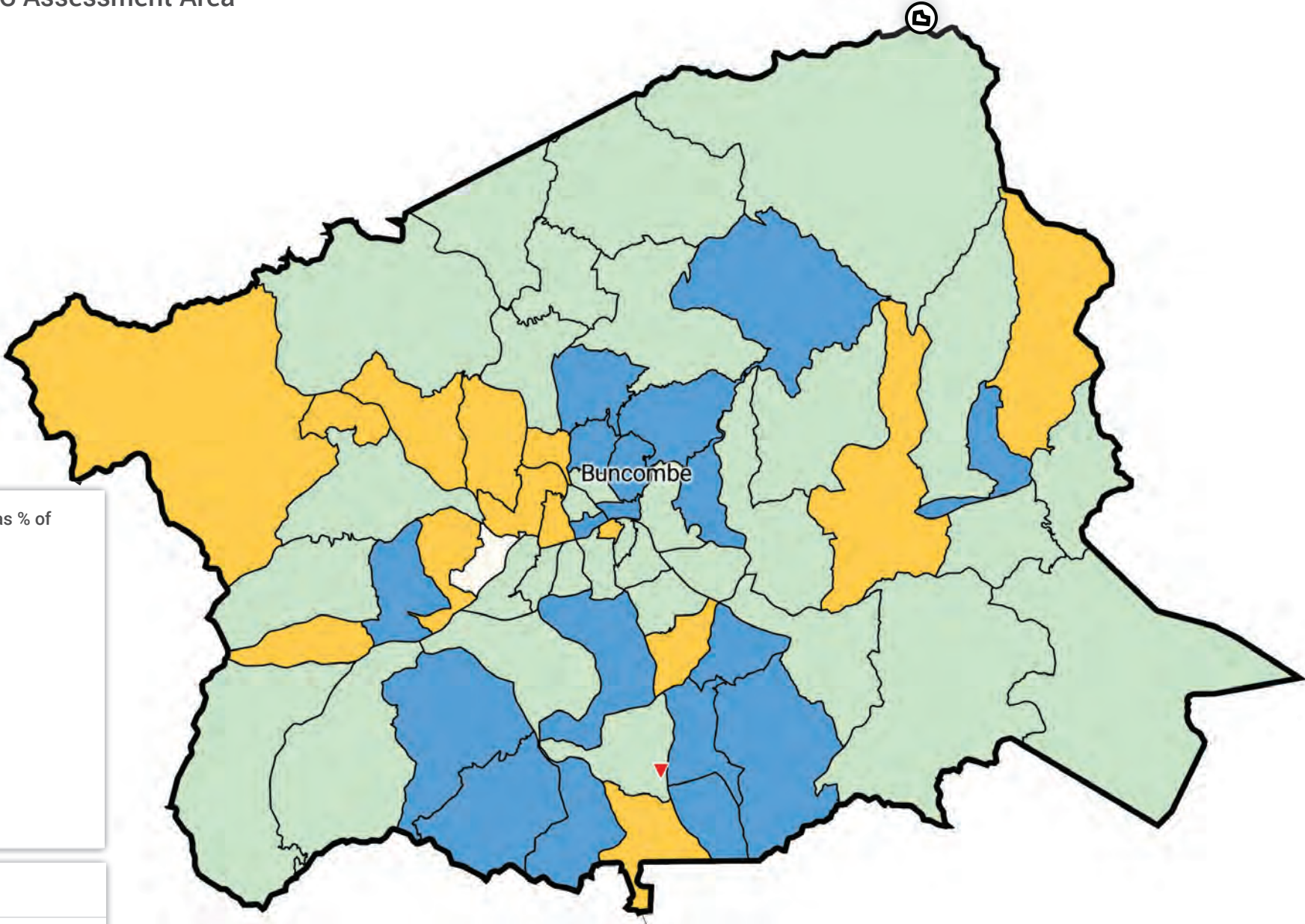


NORTH CAROLINA



Assessment Area	MSA Code	Counties Included	
Asheville	11700	• Buncombe	
Burlington	15500	• Alamance	
Charlotte-Concord -Gastonia, NC-SC	16740	• Cabarrus • Iredell • Mecklenburg	• Rowan • Union
Durham-Chapel Hill	20500	• Durham	• Orange
Greensboro-High Point	24660	• Guilford	• Randolph
Raleigh-Cary	39580	• Wake	
Winston-Salem	49180	• Davidson	• Forsyth
Stanly County	Non-MSA	• Stanly	

11700 - Asheville NC Assessment Area



Tract Median Family Income as % of AMFI

Source: FFIEC CRA

Year: 2024

- Insufficient Data
- 49.99% or less
- 50.00% to 79.99%
- 80.00% to 119.99%
- 120.00% or greater

Shaded by: Census Tract, 2022

11700 - Asheville NC

Branch Offices

Counties 2024

Census Tracts 2024

15500 - Burlington NC Assessment Area

Tract Median Family Income as % of AMFI

Source: FFIEC CRA

Year: 2024

- Insufficient Data
- 49.99% or less
- 50.00% to 79.99%
- 80.00% to 119.99%
- 120.00% or greater

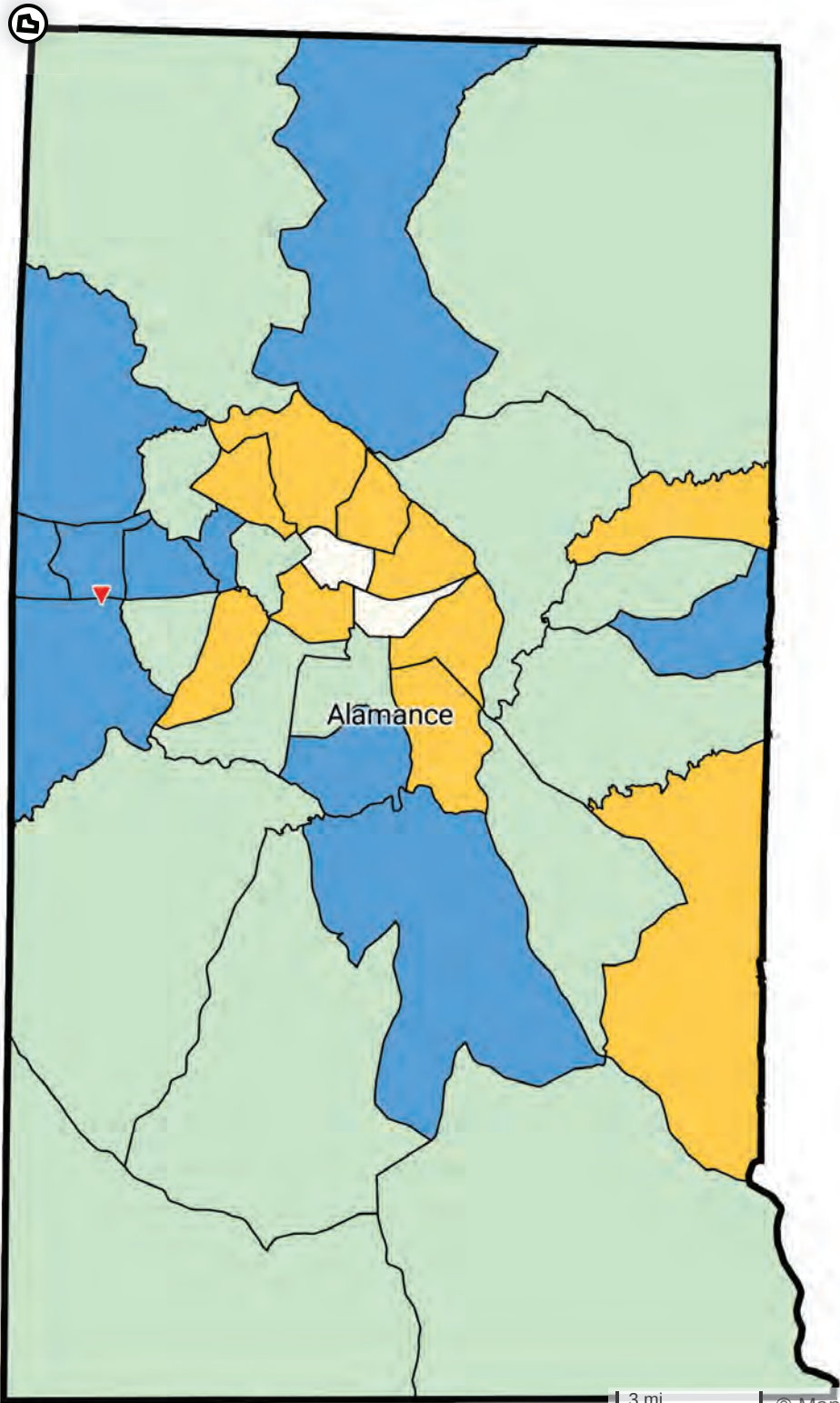
Shaded by: Census Tract, 2022

15500 - Burlington NC

Branch Offices

Counties 2024

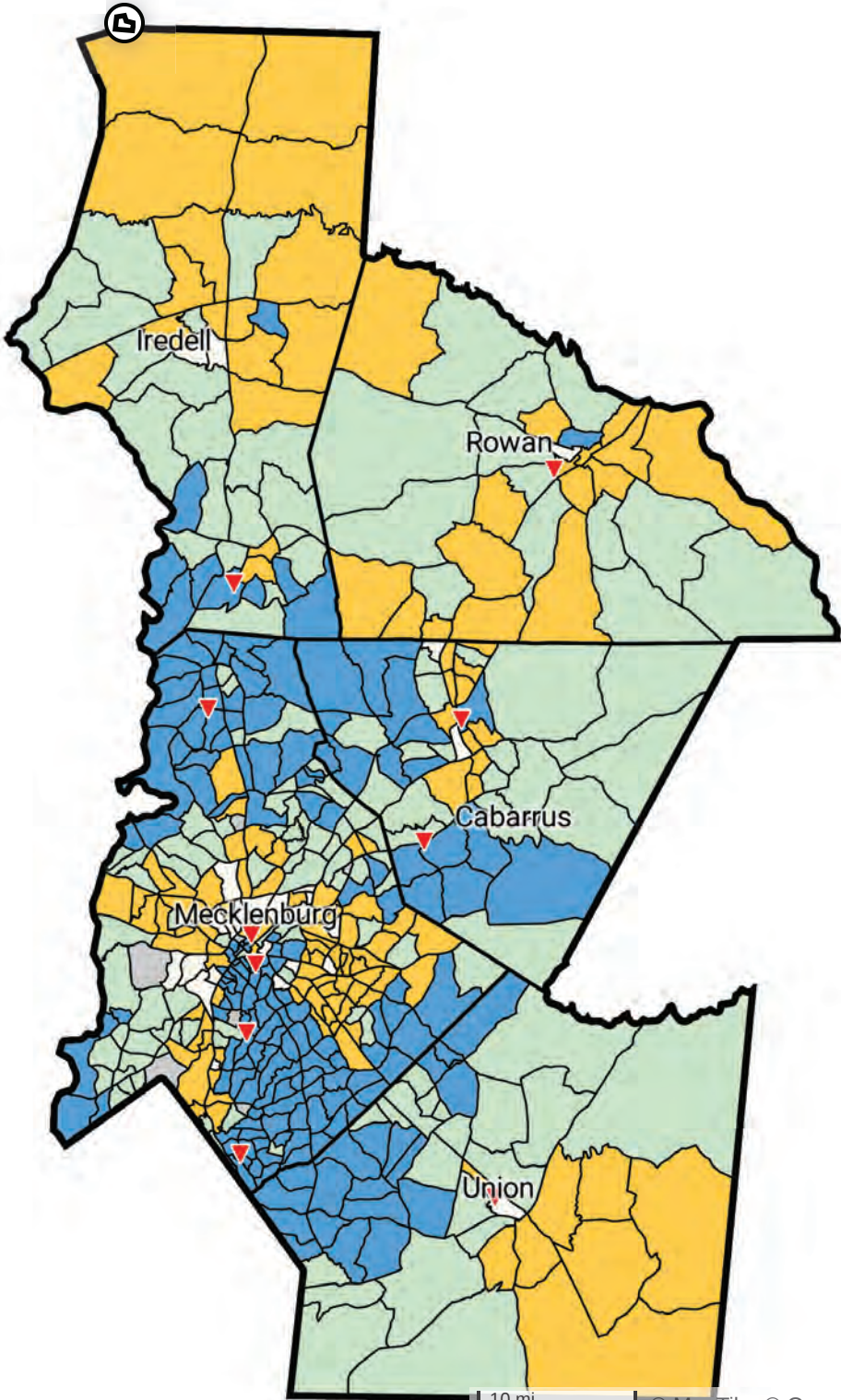
Census Tracts 2024



3 mi

© MapTiler © OpenStreetMap contributors

16740 - Charlotte-Concord -Gastonia NC-SC Assessment Area



Tract Median Family Income as % of AMFI

Source: FFIEC CRA

Year: 2024

- Insufficient Data
- 49.99% or less
- 50.00% to 79.99%
- 80.00% to 119.99%
- 120.00% or greater

Shaded by: Census Tract, 2022

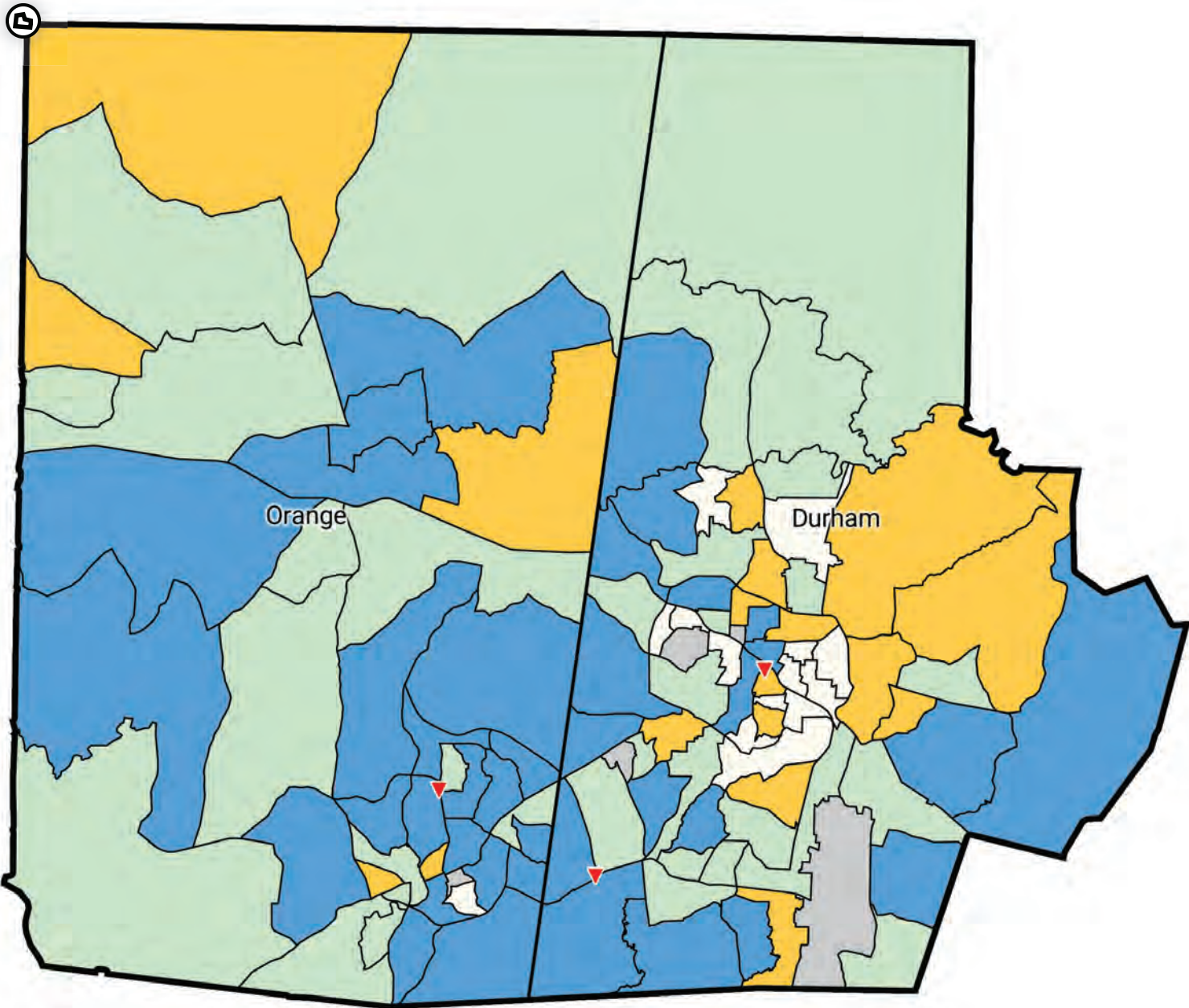
16740 - Charlotte-Concord -Gastonia NC-SC

Branch Offices

Counties 2024

Census Tracts 2024

20500 - Durham-Chapel Hill NC Assessment Area



Tract Median Family Income as % of AMFI

Source: FFIEC CRA

Year: 2024

- Insufficient Data
- 49.99% or less
- 50.00% to 79.99%
- 80.00% to 119.99%
- 120.00% or greater

Shaded by: Census Tract, 2022

20500 - Durham-Chapel Hill NC

Branch Offices

Counties 2024

Census Tracts 2024

24660 - Greensboro-High Point NC Assessment Area



Tract Median Family Income as % of AMFI

Source: FFIEC CRA

Year: 2024

- Insufficient Data
- 49.99% or less
- 50.00% to 79.99%
- 80.00% to 119.99%
- 120.00% or greater

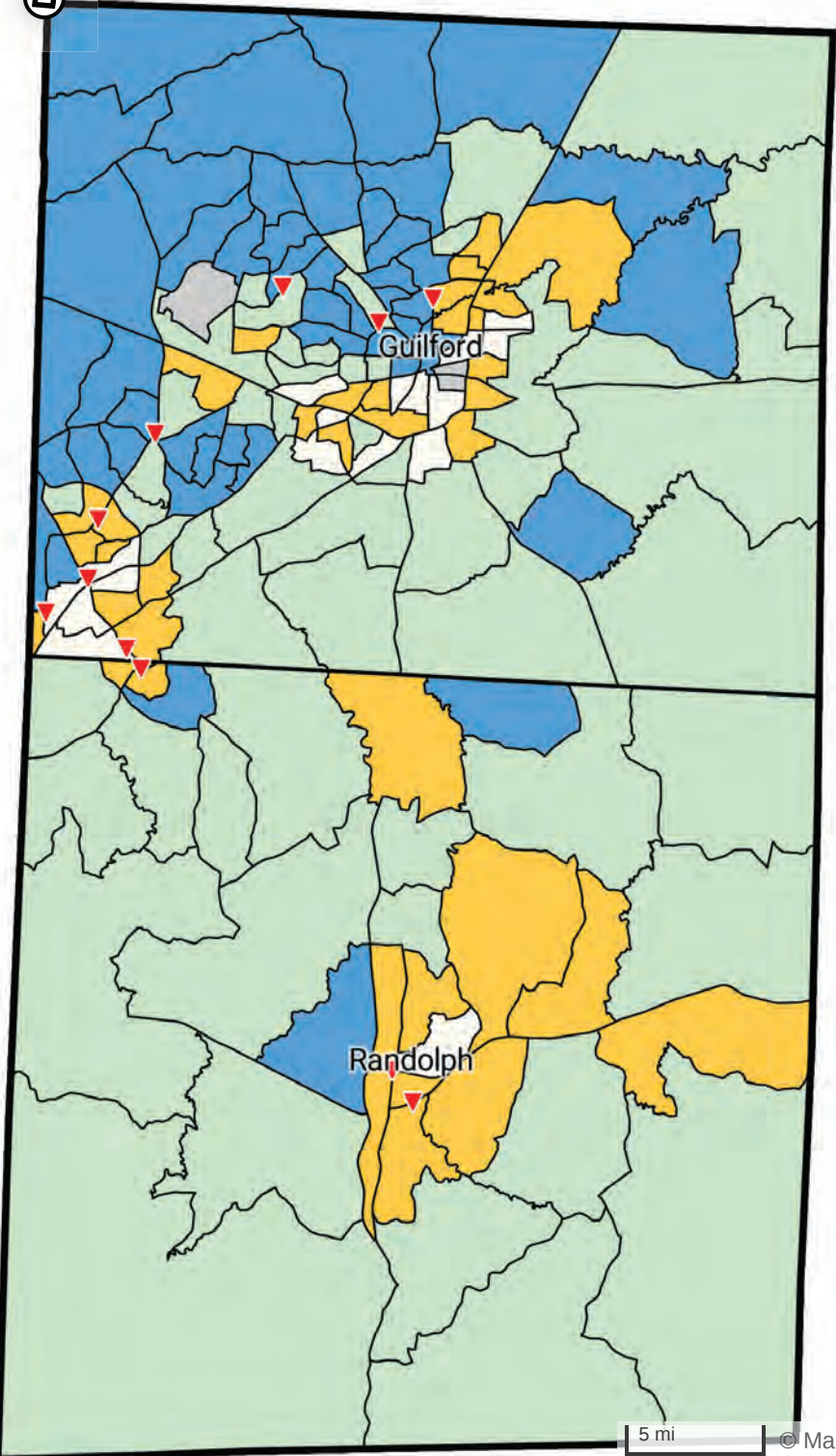
Shaded by: Census Tract, 2022

24660 - Greensboro-High Point NC

Branch Offices

Counties 2024

Census Tracts 2024



5 mi

© MapTiler © OpenStreetMap contributors

39580 - Raleigh-Cary NC Assessment Area

Tract Median Family Income as % of AMFI

Source: FFIEC CRA

Year: 2024

- Insufficient Data
- 49.99% or less
- 50.00% to 79.99%
- 80.00% to 119.99%
- 120.00% or greater

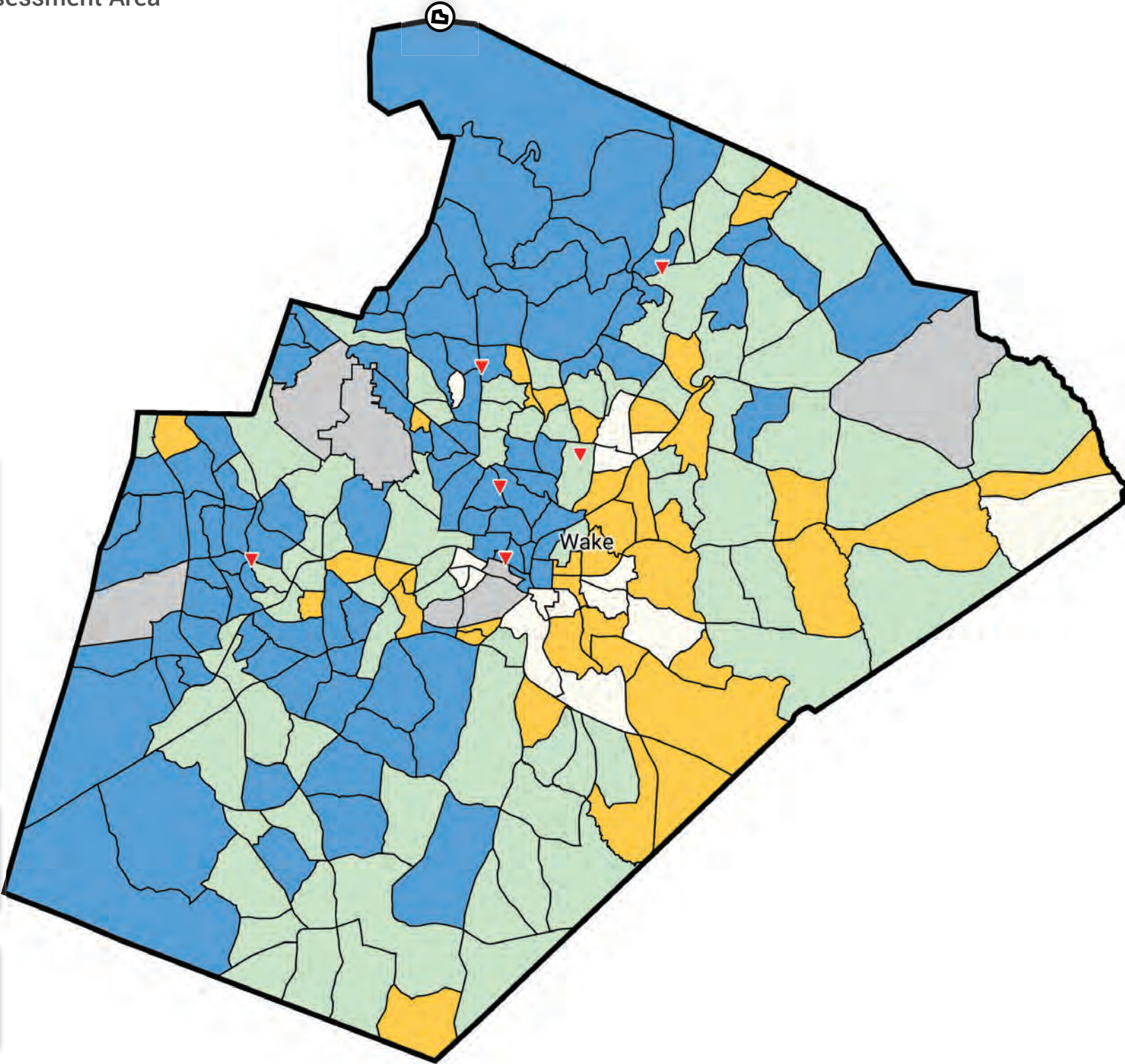
Shaded by: Census Tract, 2022

39580 - Raleigh-Cary NC

Branch Offices

Counties 2024

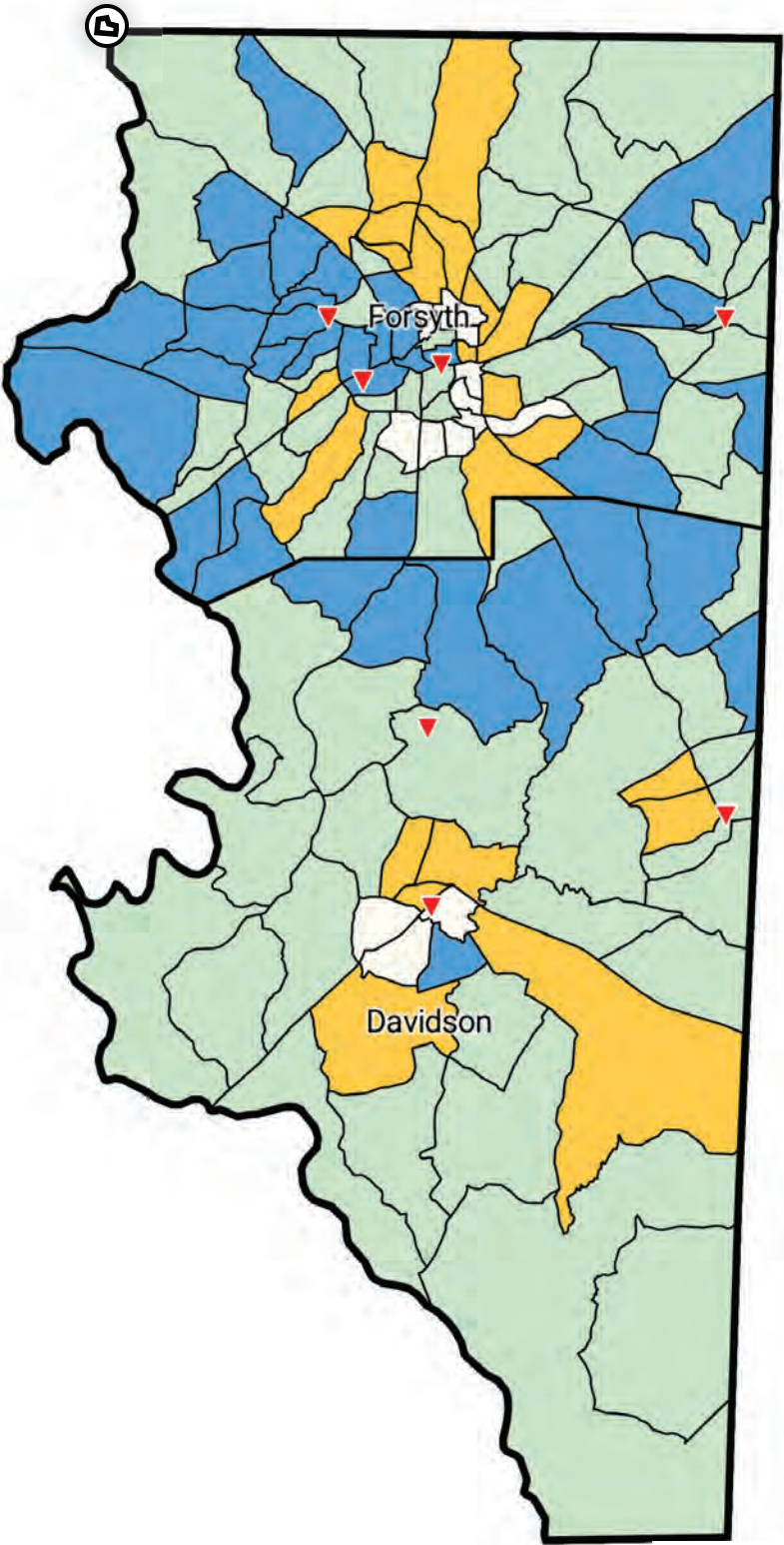
Census Tracts 2024



5 mi

© MapTiler © OpenStreetMap contributors

49180 - Winston-Salem NC Assessment Area



Tract Median Family Income as % of AMFI

Source: FFIEC CRA

Year: 2024

- Insufficient Data
- 49.99% or less
- 50.00% to 79.99%
- 80.00% to 119.99%
- 120.00% or greater

Shaded by: Census Tract, 2022

49180 - Winston-Salem NC

Branch Offices

Counties 2024

Census Tracts 2024

99999 - NC Non-MSA - Stanly County Assessment Area

Tract Median Family Income as % of AMFI

Source: FFIEC CRA

Year: 2024

- Insufficient Data
- 49.99% or less
- 50.00% to 79.99%
- 80.00% to 119.99%
- 120.00% or greater

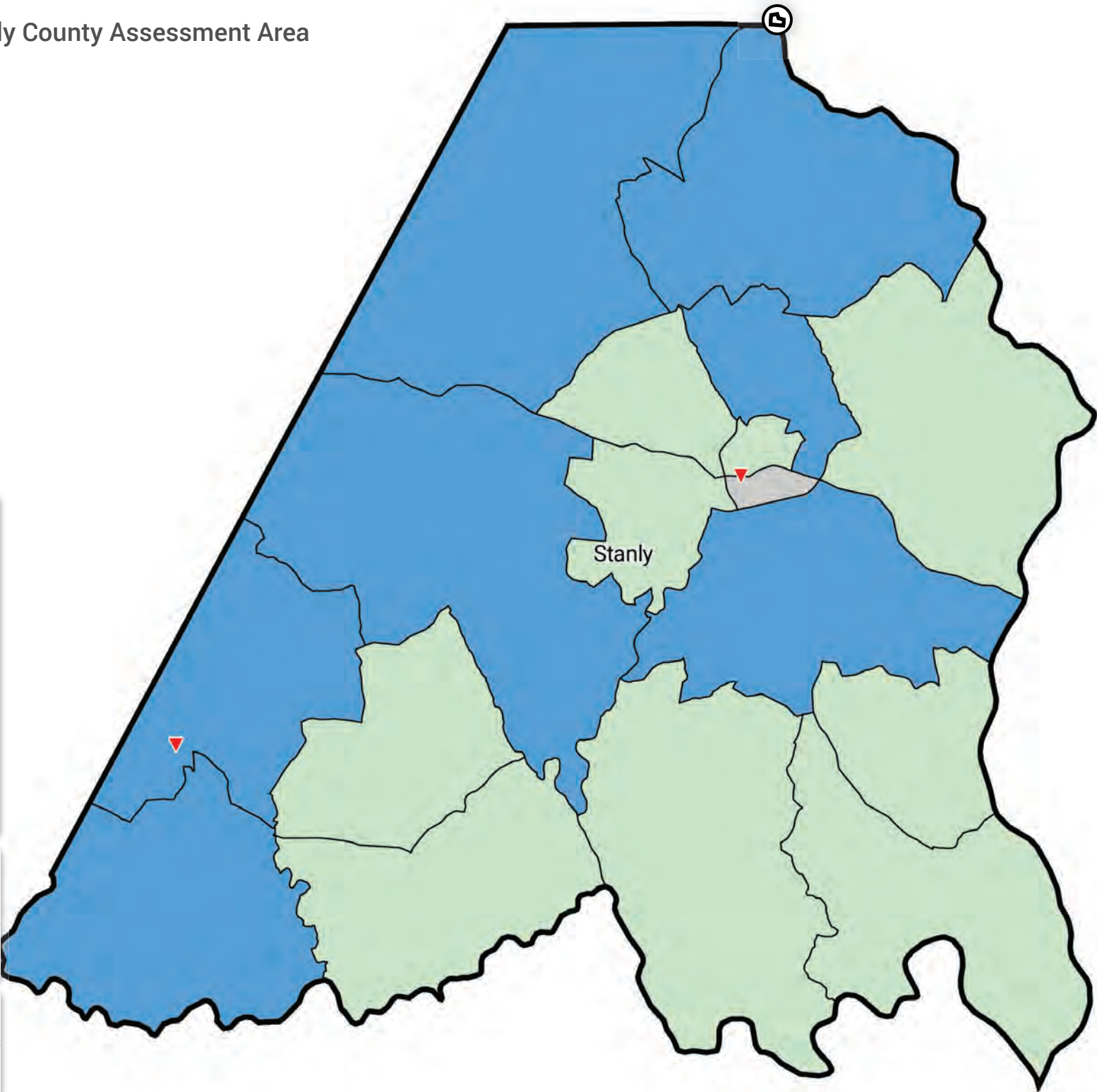
Shaded by: Census Tract, 2022

99999 - NC Non-MSA - Stanly County

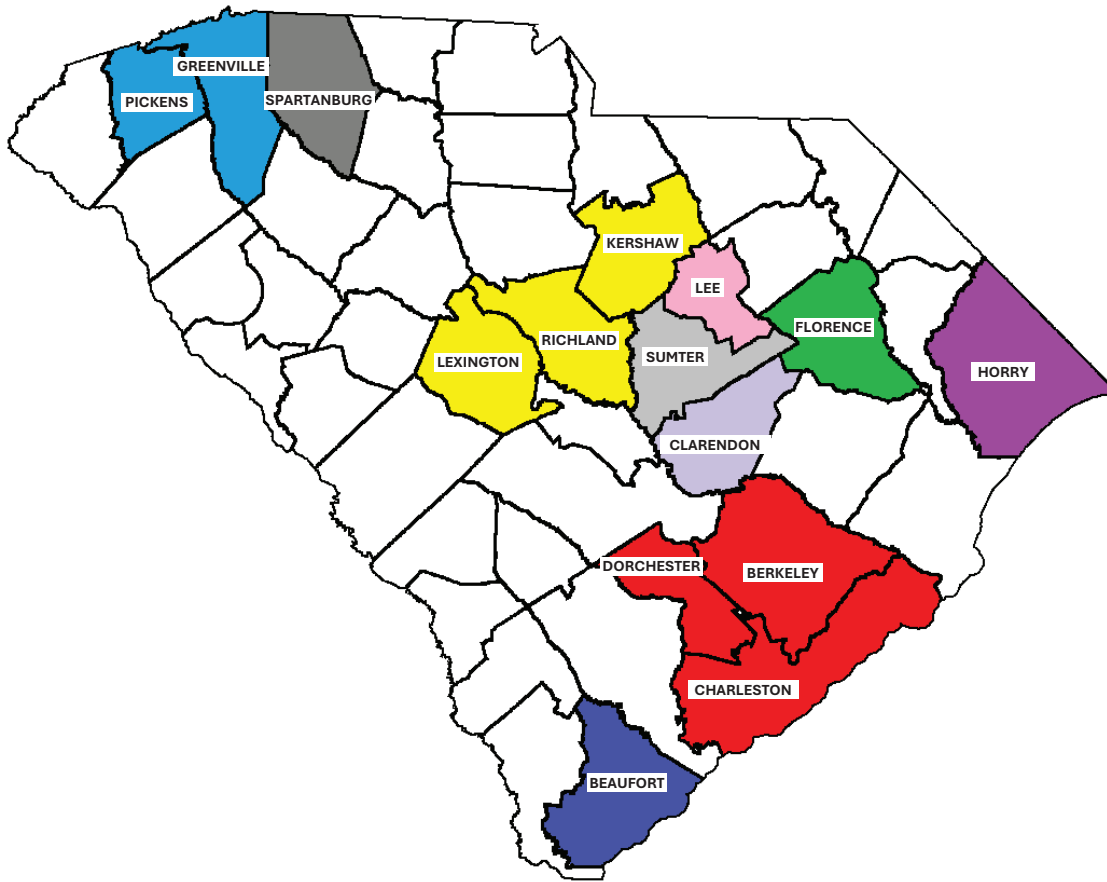
Branch Offices

Counties 2024

Census Tracts 2024

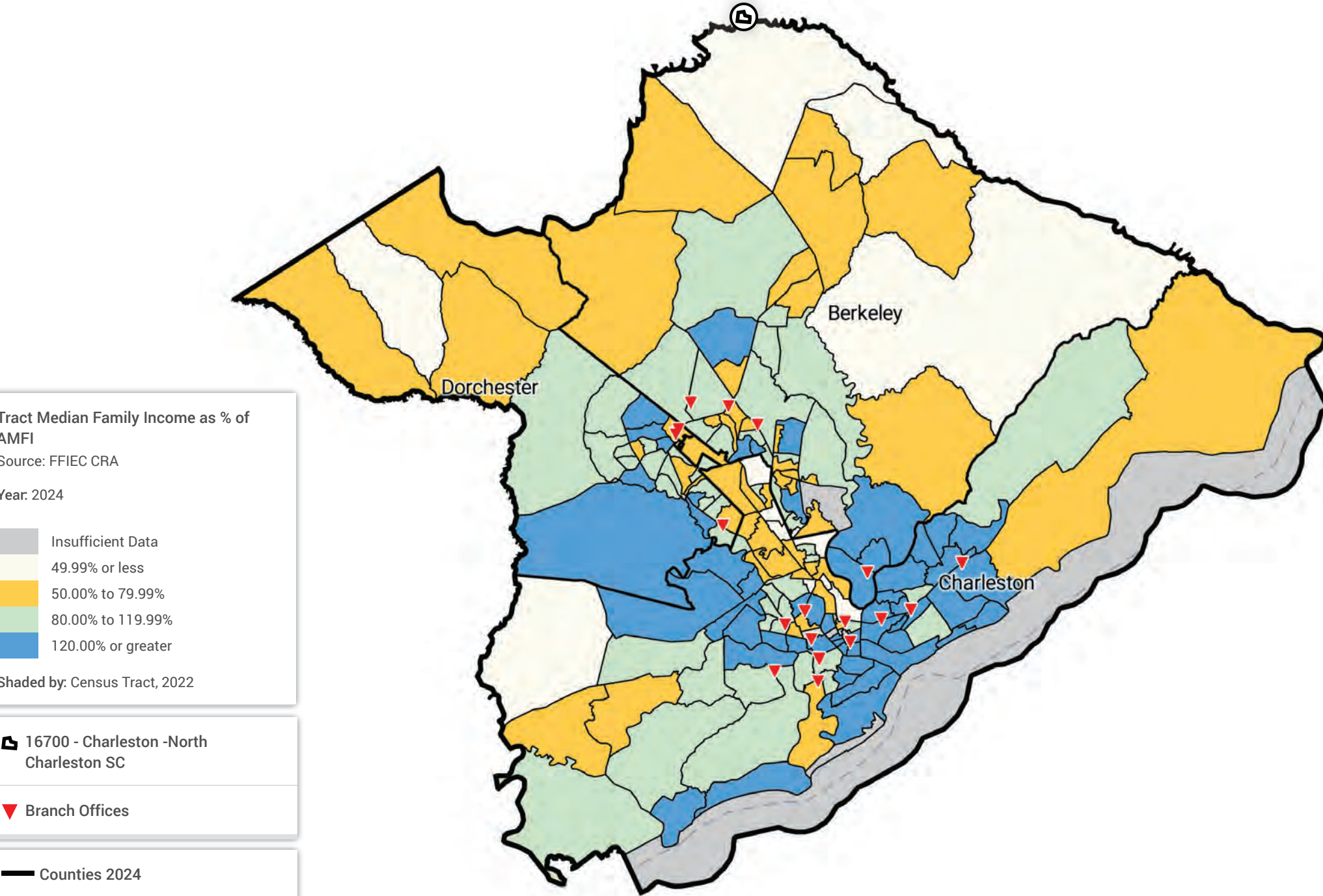


SOUTH CAROLINA



Assessment Area	MSA Code	Counties Included
Charleston-North Charleston	16700	<ul style="list-style-type: none"> Berkeley Charleston Dorchester
Columbia	17900	<ul style="list-style-type: none"> Kershaw Lexington Richland
Florence	22500	<ul style="list-style-type: none"> Florence
Greenville-Anderson-Greer	24860	<ul style="list-style-type: none"> Greenville Pickens
Hilton Head Island-Bluffton-Port Royal	25940	<ul style="list-style-type: none"> Beaufort
Myrtle Beach-Conway-N. Myrtle Beach	34820	<ul style="list-style-type: none"> Horry
Spartanburg	43900	<ul style="list-style-type: none"> Spartanburg
Sumter	44940	<ul style="list-style-type: none"> Sumter
Clarendon County	Non-MSA	<ul style="list-style-type: none"> Clarendon
Lee County	Non-MSA	<ul style="list-style-type: none"> Lee

16700 - Charleston-N Charleston SC Assessment Area



17900 - Columbia SC Assessment Area

Tract Median Family Income as % of AMFI

Source: FFIEC CRA

Year: 2024

- Insufficient Data
- 49.99% or less
- 50.00% to 79.99%
- 80.00% to 119.99%
- 120.00% or greater

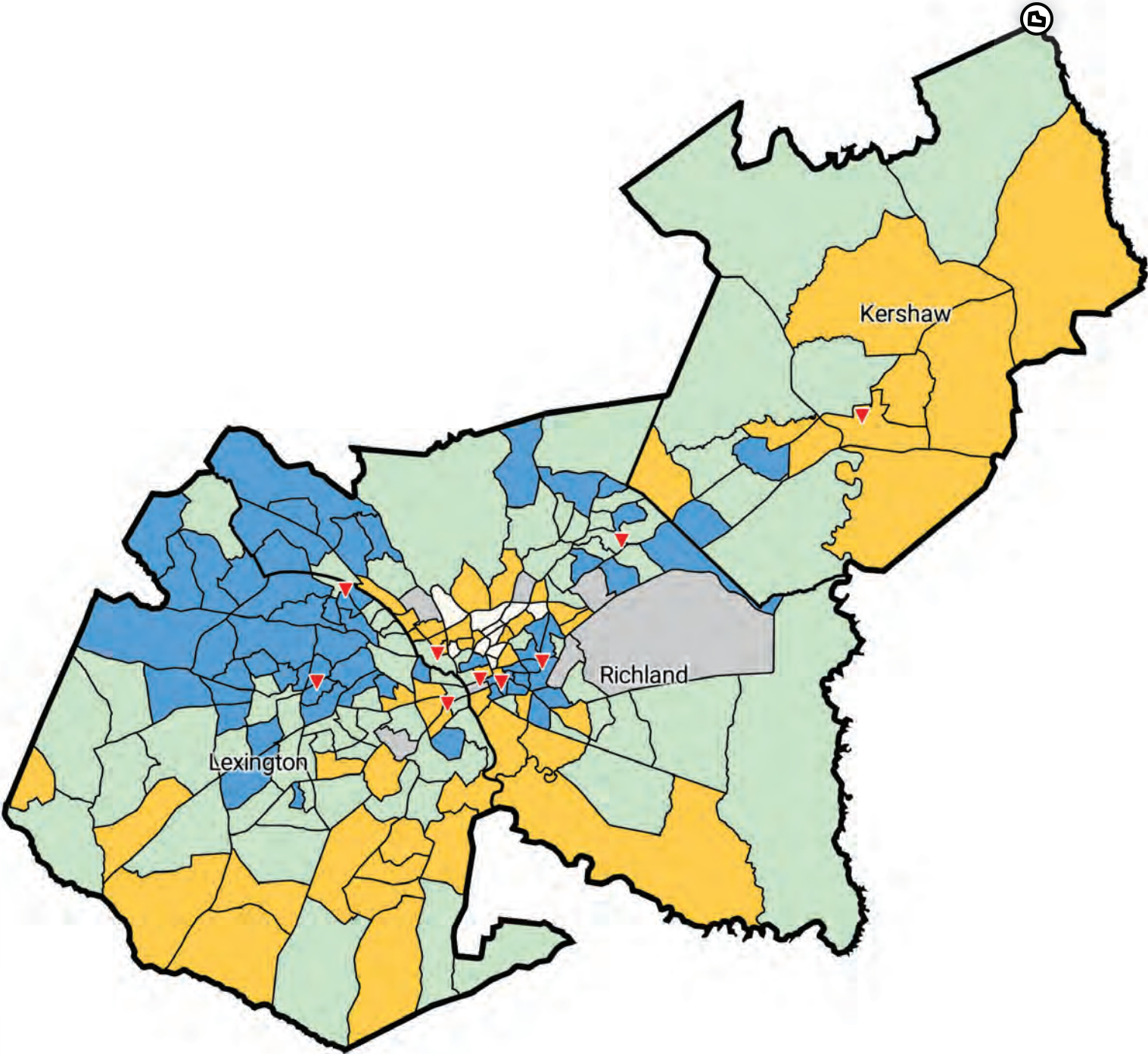
Shaded by: Census Tract, 2022

17900 - Columbia SC

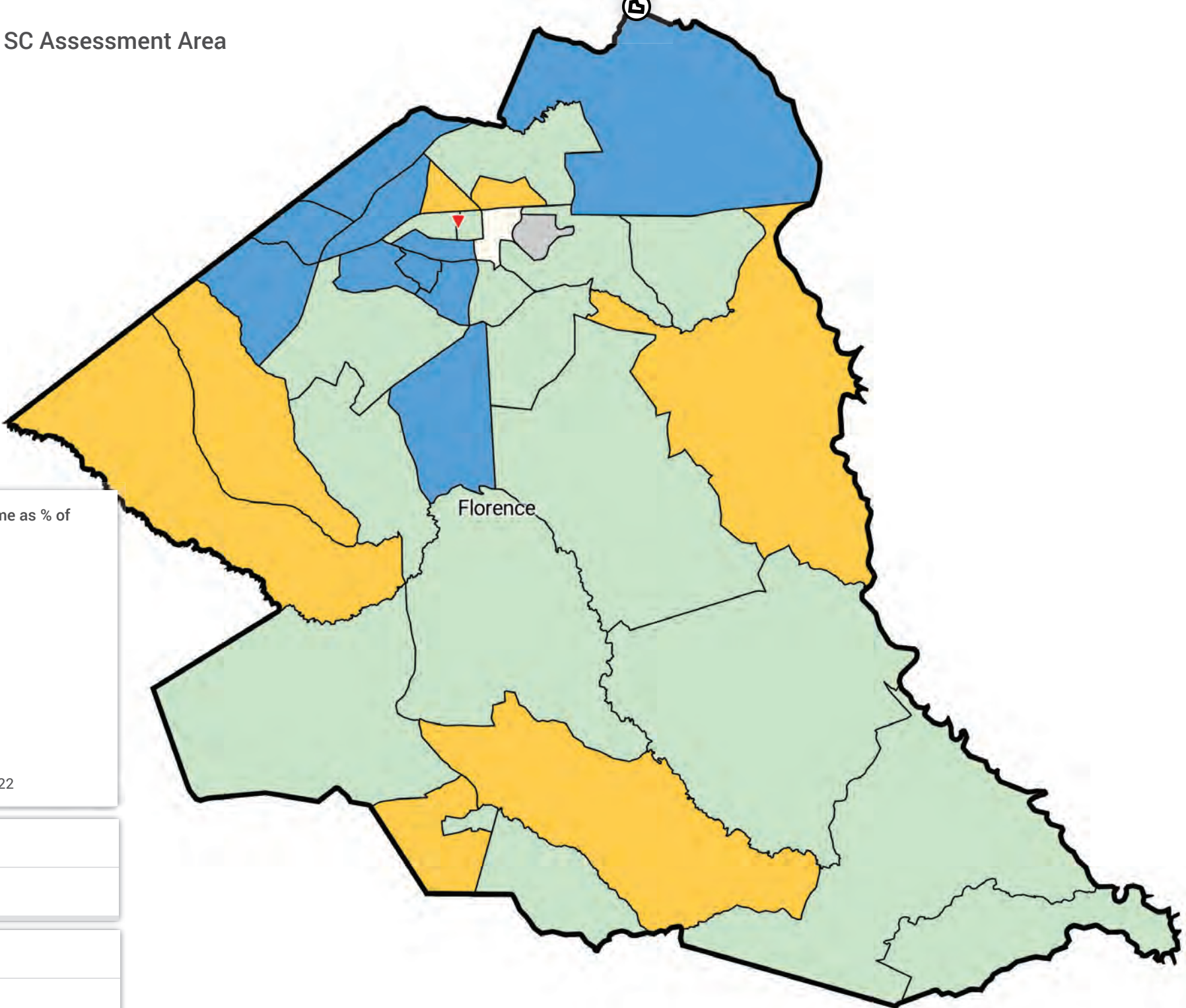
Branch Offices

Counties 2024

Census Tracts 2024



22500 - Florence SC Assessment Area



Tract Median Family Income as % of AMFI

Source: FFIEC CRA

Year: 2024

- Insufficient Data
- 49.99% or less
- 50.00% to 79.99%
- 80.00% to 119.99%
- 120.00% or greater

Shaded by: Census Tract, 2022

22500 - Florence SC

Branch Offices

Counties 2024

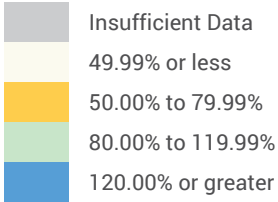
Census Tracts 2024

24860 - Greenville-Anderson-Greer SC Assessment Area

Tract Median Family Income as % of AMFI

Source: FFIEC CRA

Year: 2024



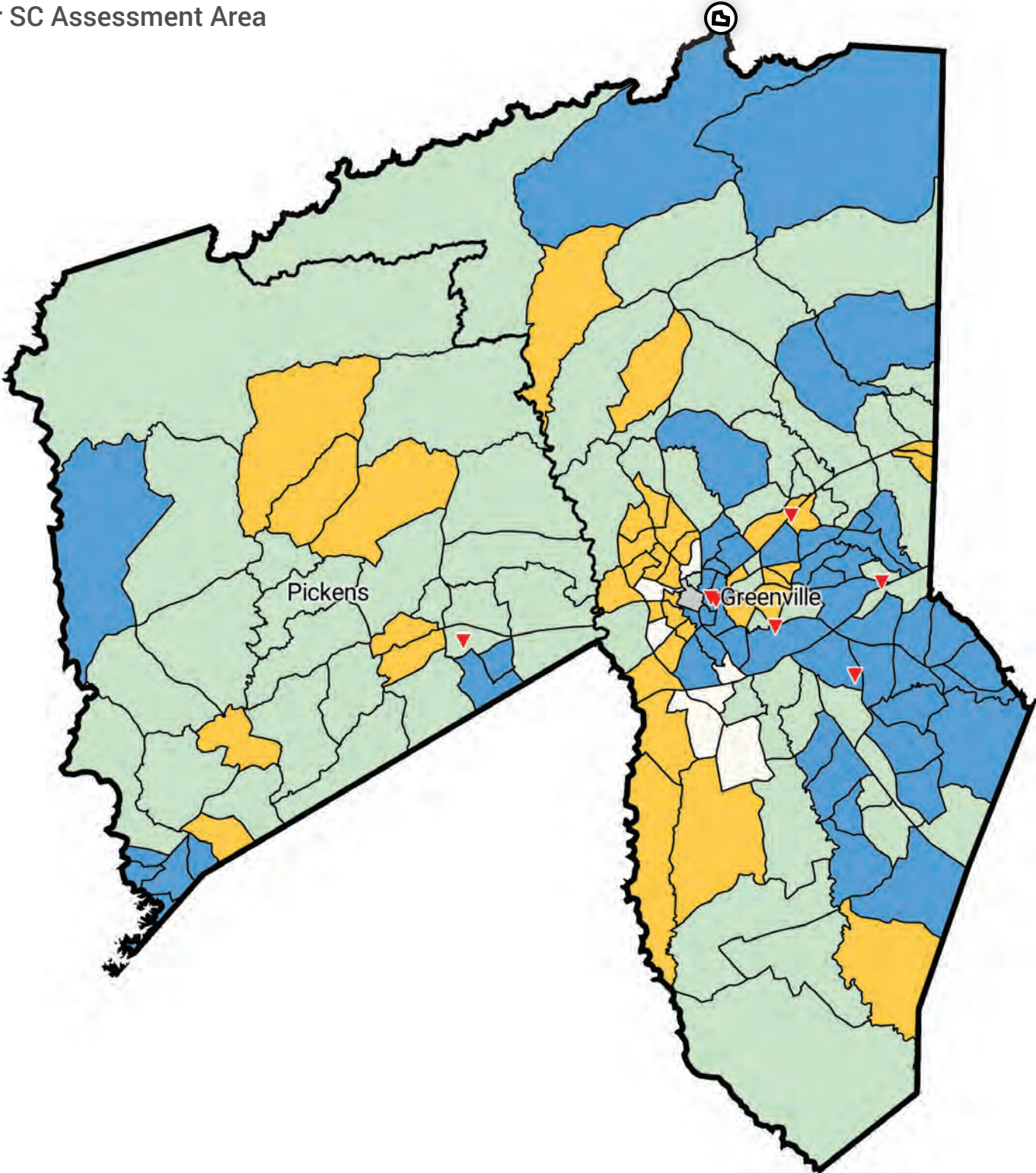
Shaded by: Census Tract, 2022

24860 - Greenville-Anderson-Greer SC

Branch Offices

Counties 2024

Census Tracts 2024



5 mi

© MapTiler © OpenStreetMap contributors

25940 - Hilton Head Island-Bluffton-Port Royal SC Assessment Area

Tract Median Family Income as % of AMFI

Source: FFIEC CRA

Year: 2024

Insufficient Data	49.99% or less	50.00% to 79.99%	80.00% to 119.99%	120.00% or greater
-------------------	----------------	------------------	-------------------	--------------------

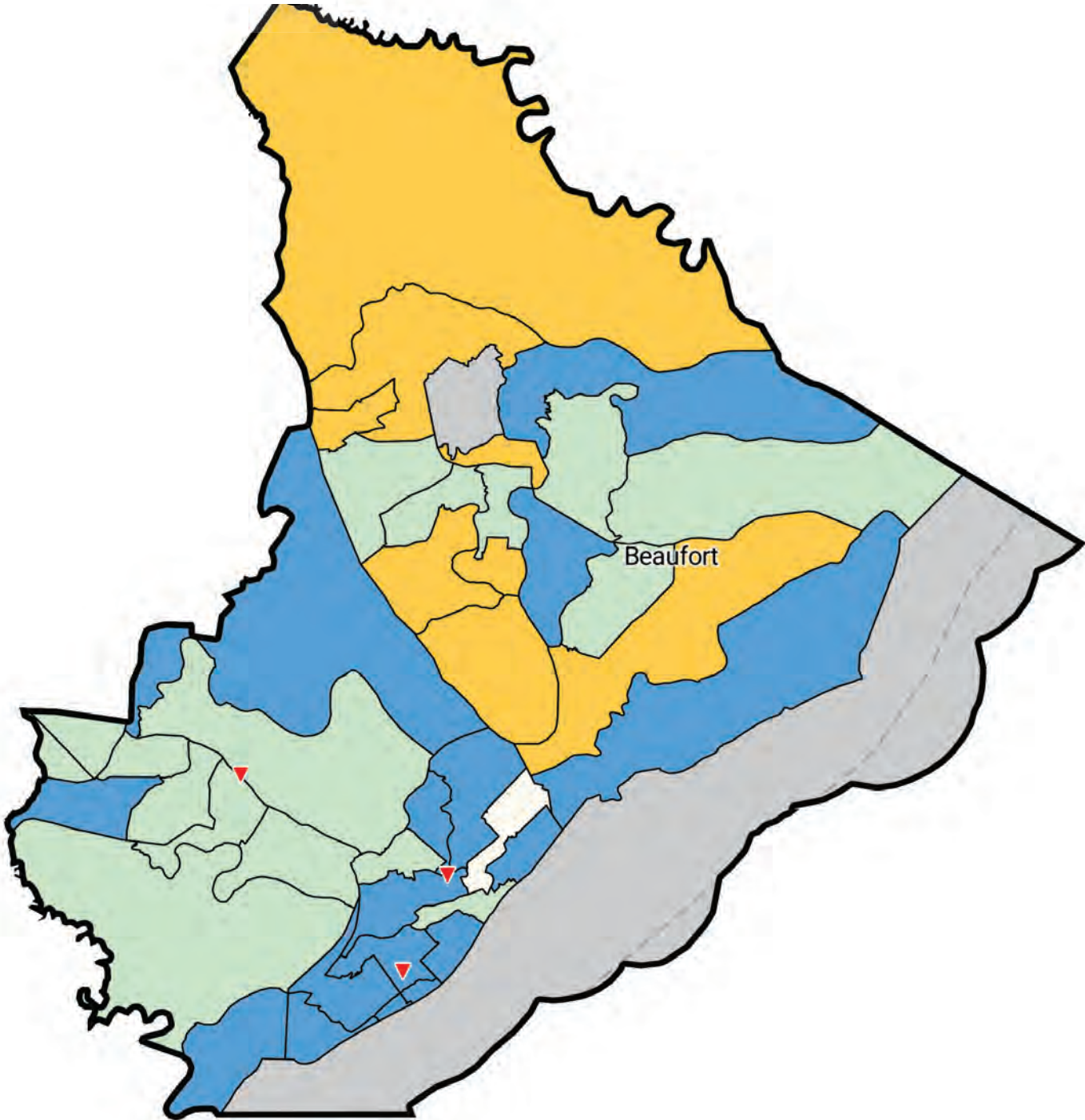
Shaded by: Census Tract, 2022

▼ Branch Offices

📍 25940 - Hilton Head Island-Bluffton-Port Royal SC

— Counties 2024

— Census Tracts 2024



34820 - Myrtle Beach-Conway-N Myrtle Beach SC Assessment Area

Tract Median Family Income as % of AMFI

Source: FFIEC CRA

Year: 2024

- Insufficient Data
- 49.99% or less
- 50.00% to 79.99%
- 80.00% to 119.99%
- 120.00% or greater

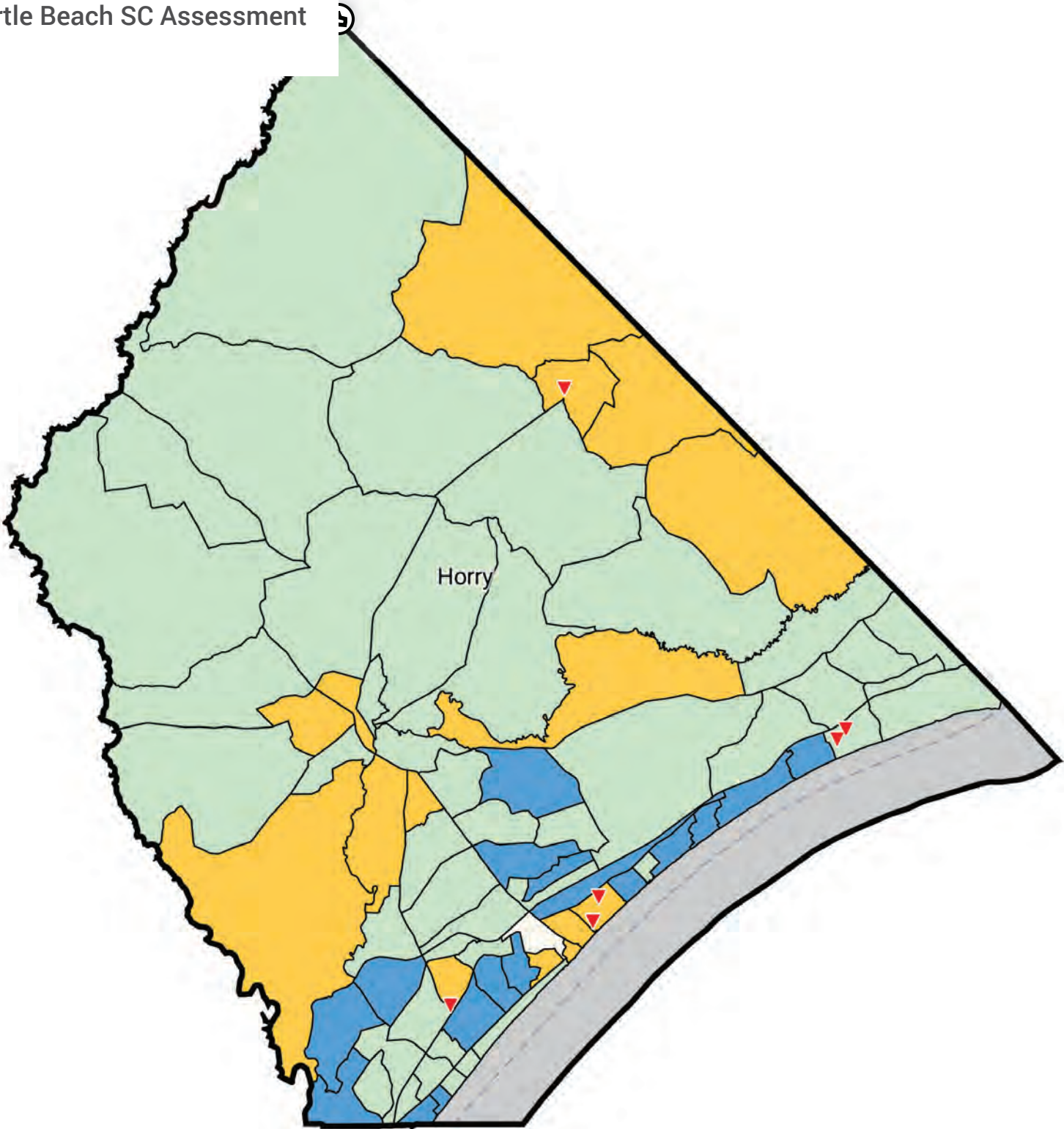
Shaded by: Census Tract, 2022

34820 - Myrtle Beach-Conway-North Myrtle Beach SC

Branch Offices

Counties 2024

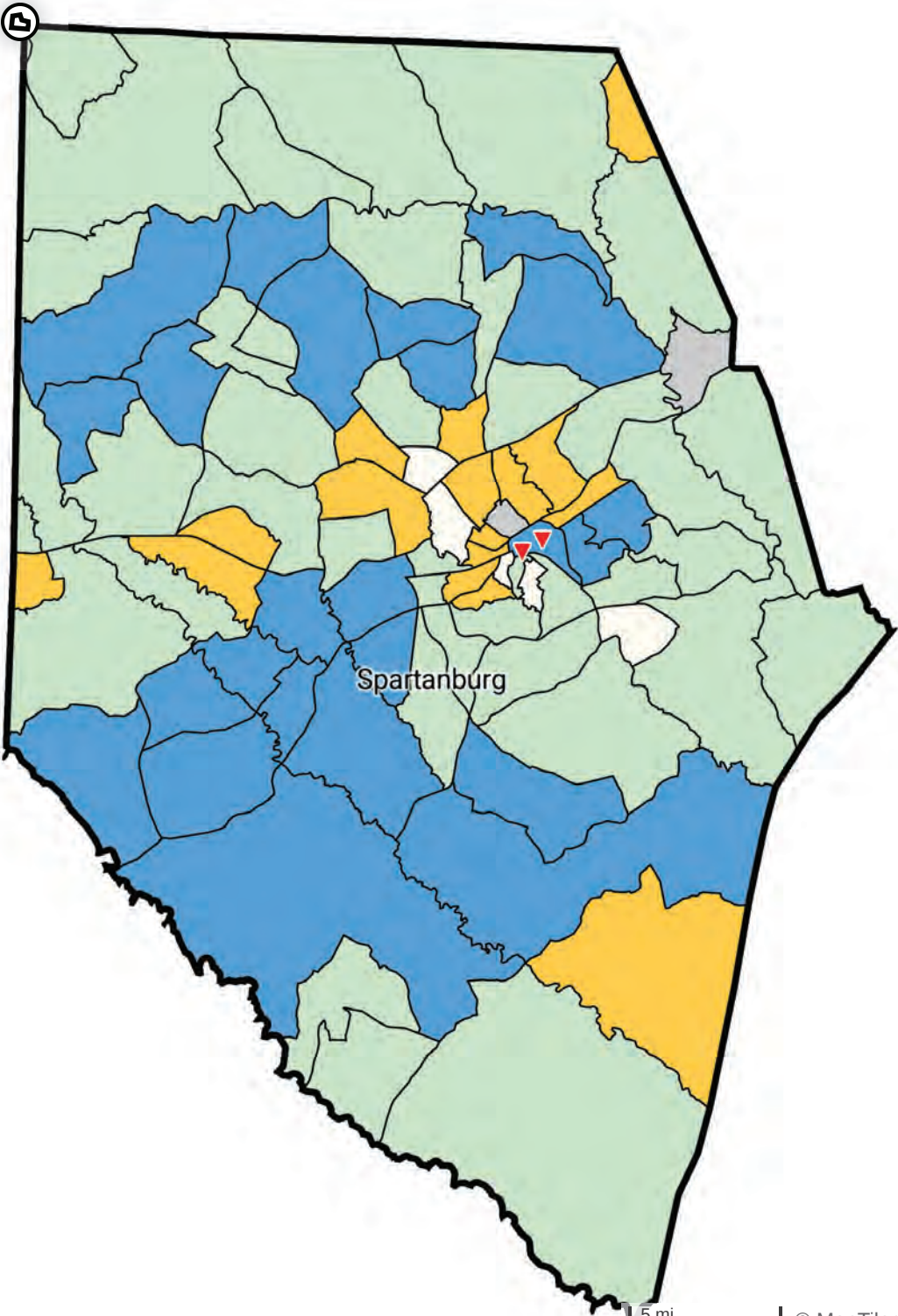
Census Tracts 2024



5 mi

© MapTiler © OpenStreetMap contributors

43900 - Spartanburg SC Assessment Area



Tract Median Family Income as % of AMFI

Source: FFIEC CRA

Year: 2024

- Insufficient Data
- 49.99% or less
- 50.00% to 79.99%
- 80.00% to 119.99%
- 120.00% or greater

Shaded by: Census Tract, 2022

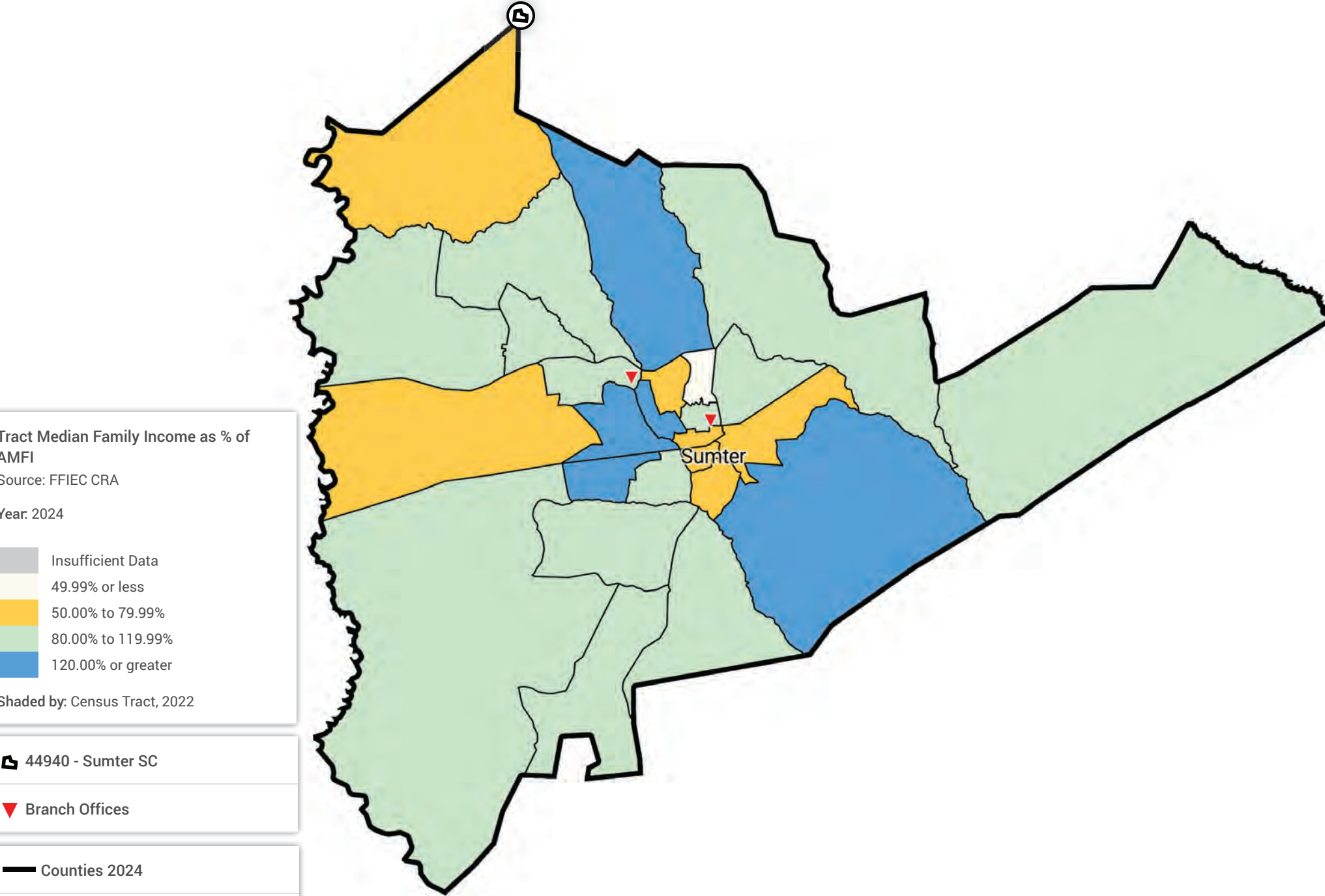
43900 - Spartanburg SC

Branch Offices

Counties 2024

Census Tracts 2024

44940 - Sumter SC Assessment Area



99999 - SC Non-MSA - Clarendon County Assessment Area

Tract Median Family Income as % of AMFI

Source: FFIEC CRA

Year: 2024

- Insufficient Data
- 49.99% or less
- 50.00% to 79.99%
- 80.00% to 119.99%
- 120.00% or greater

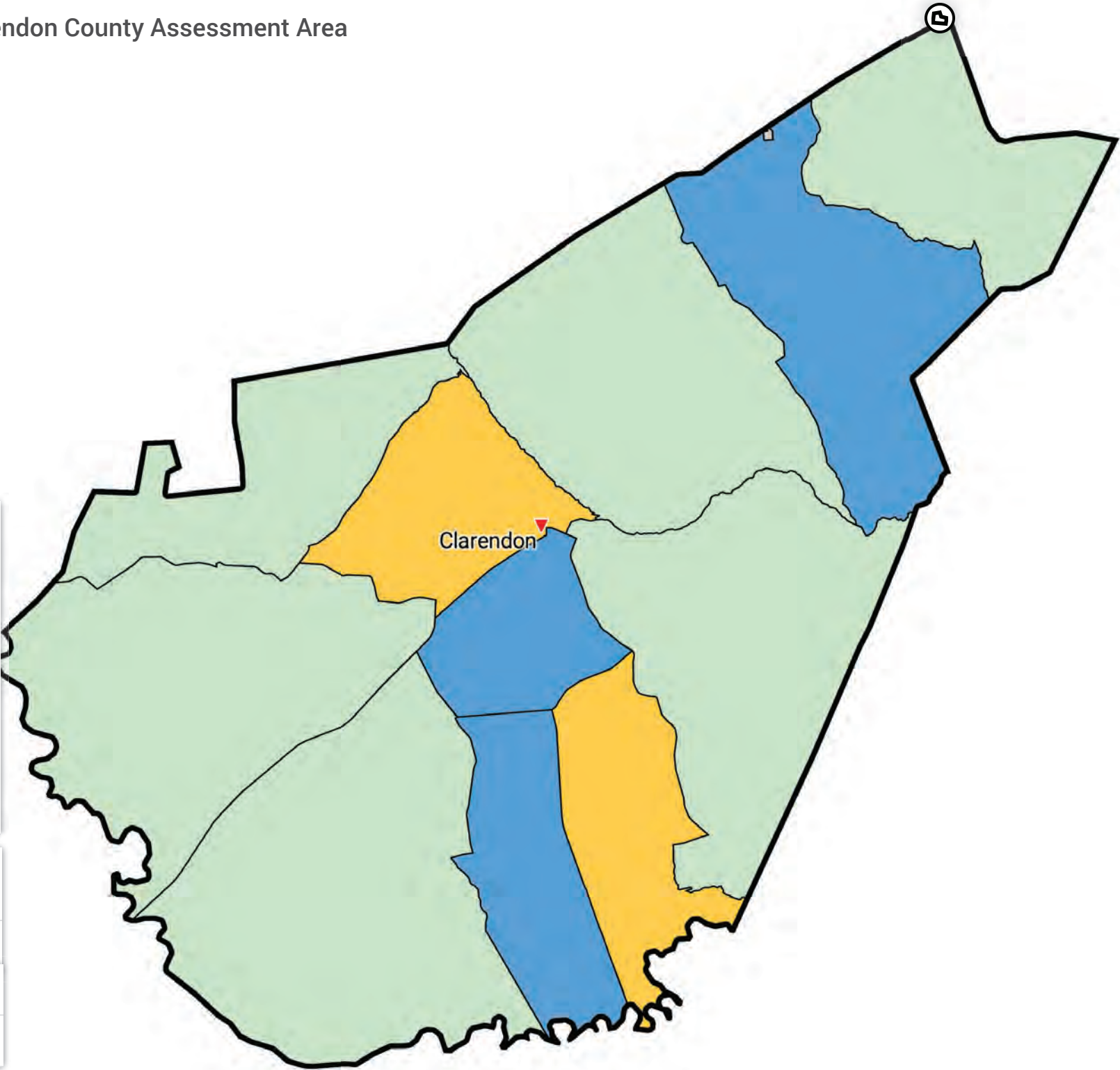
Shaded by: Census Tract, 2022

99999 - SC Non MSA - Clarendon County

Branch Offices

Counties 2024

Census Tracts 2024



99999 - SC Non-MSA - Lee County Assessment Area

Tract Median Family Income as % of AMFI

Source: FFIEC CRA

Year: 2024

- Insufficient Data
- 49.99% or less
- 50.00% to 79.99%
- 80.00% to 119.99%
- 120.00% or greater

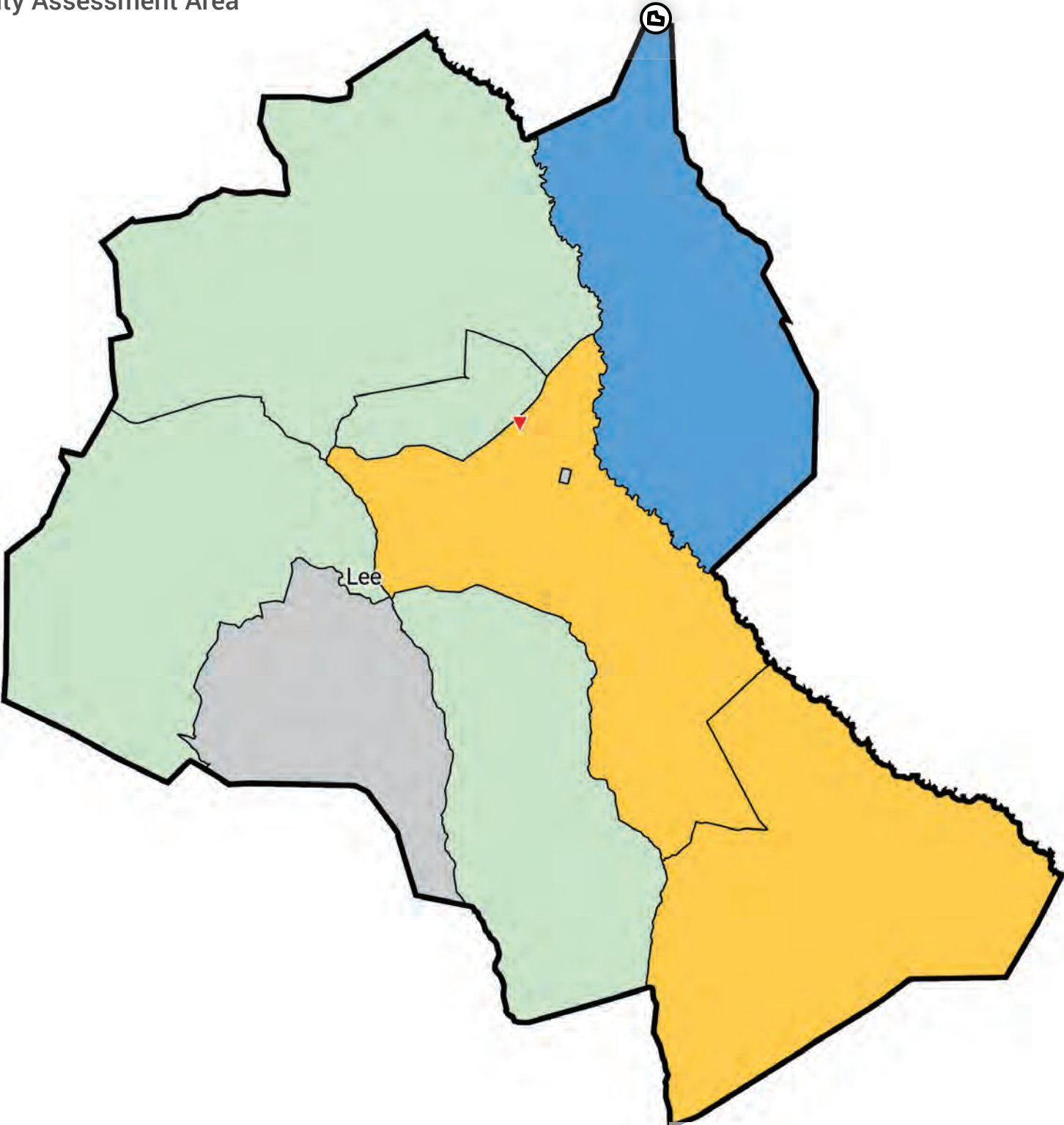
Shaded by: Census Tract, 2022

99999 - SC Non MSA - Lee County

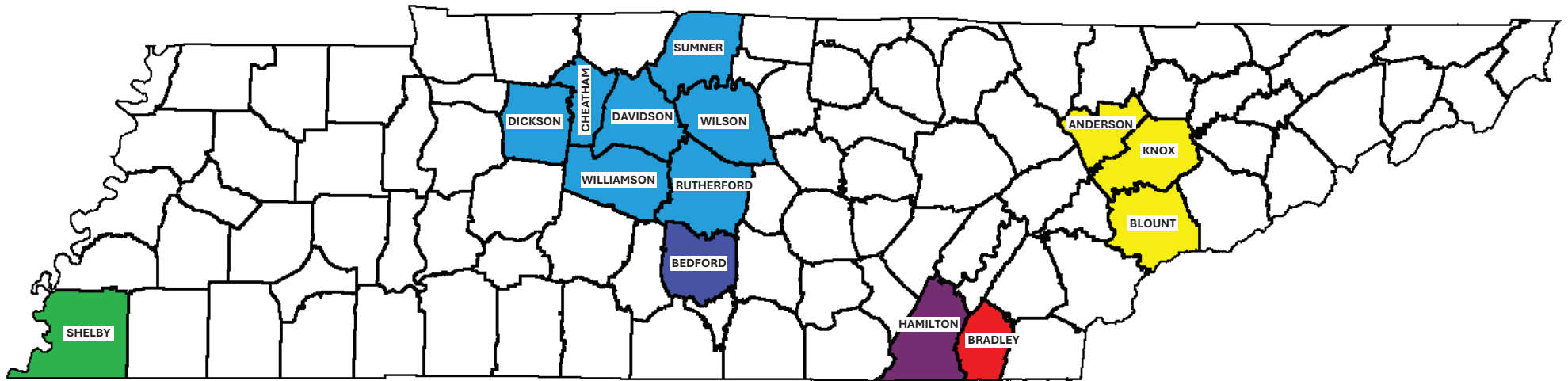
Branch Offices

Counties 2024

Census Tracts 2024



TENNESSEE



Assessment Area	MSA Code	Counties Included	
Cleveland	17420	• Bradley	
Knoxville	28940	• Anderson • Blount	• Knox
Memphis, TN-MS-AR	32820	• Shelby	
Nashville-Davidson-Murfreesboro-Franklin	34980	• Cheatham • Davidson • Dickson • Rutherford	• Sumner • Williamson • Wilson
Bedford County	Non-MSA	• Bedford	
Chattanooga, TN-GA (multi-state)	16860	• Hamilton	

17420 - Cleveland TN Assessment Area

Tract Median Family Income as % of AMFI

Source: FFIEC CRA

Year: 2024

- Insufficient Data
- 49.99% or less
- 50.00% to 79.99%
- 80.00% to 119.99%
- 120.00% or greater

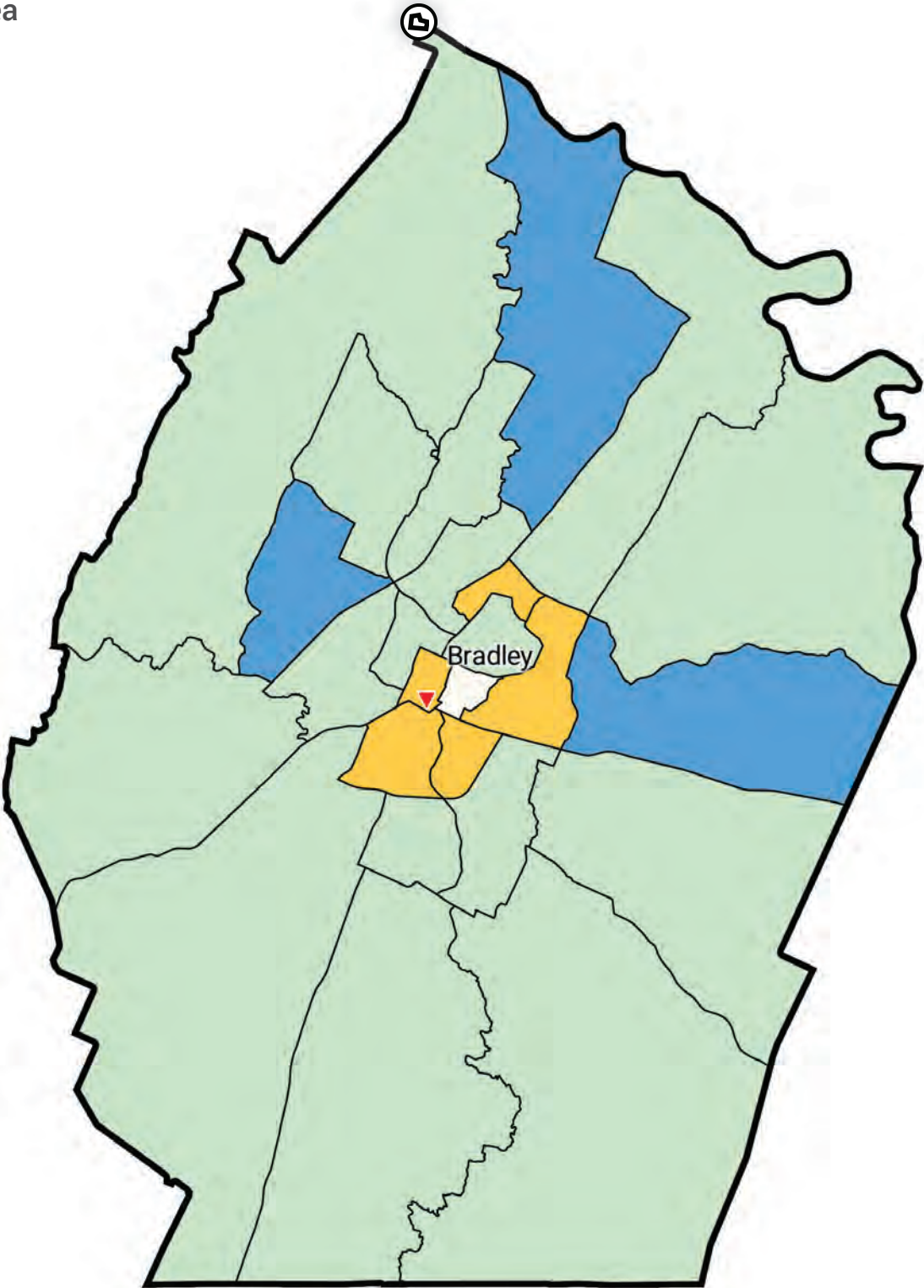
Shaded by: Census Tract, 2022

17420 - Cleveland TN

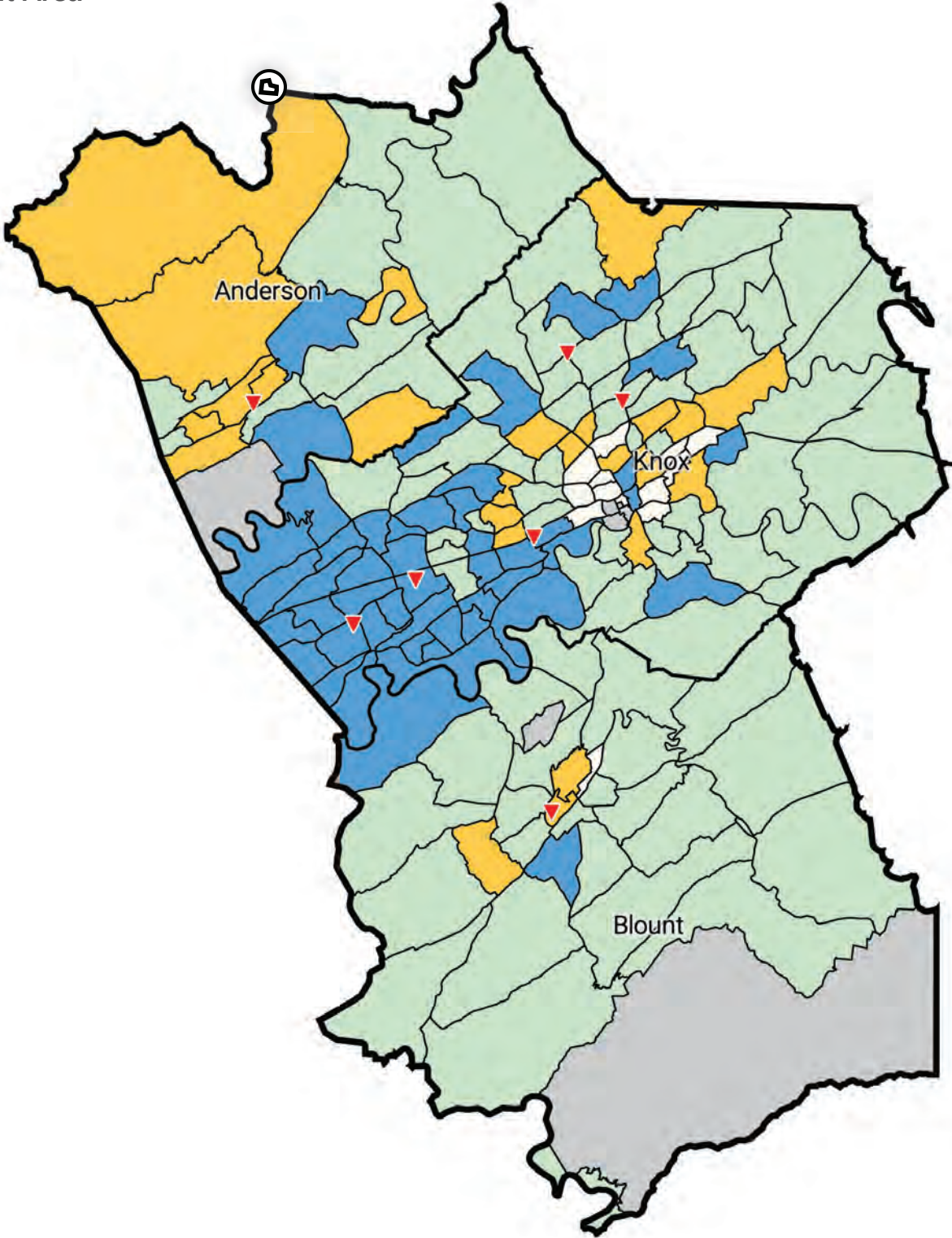
Branch Offices

Counties 2024

Census Tracts 2024



28940 - Knoxville TN Assessment Area



Tract Median Family Income as % of AMFI

Source: FFIEC CRA

Year: 2024

- Insufficient Data
- 49.99% or less
- 50.00% to 79.99%
- 80.00% to 119.99%
- 120.00% or greater

Shaded by: Census Tract, 2022

28940 - Knoxville TN

Branch Offices

Counties 2024

Census Tracts 2024

32820 - Memphis TN-MS-AR Assessment Area

Tract Median Family Income as % of AMFI

Source: FFIEC CRA

Year: 2024

Insufficient Data	49.99% or less	50.00% to 79.99%	80.00% to 119.99%	120.00% or greater
-------------------	----------------	------------------	-------------------	--------------------

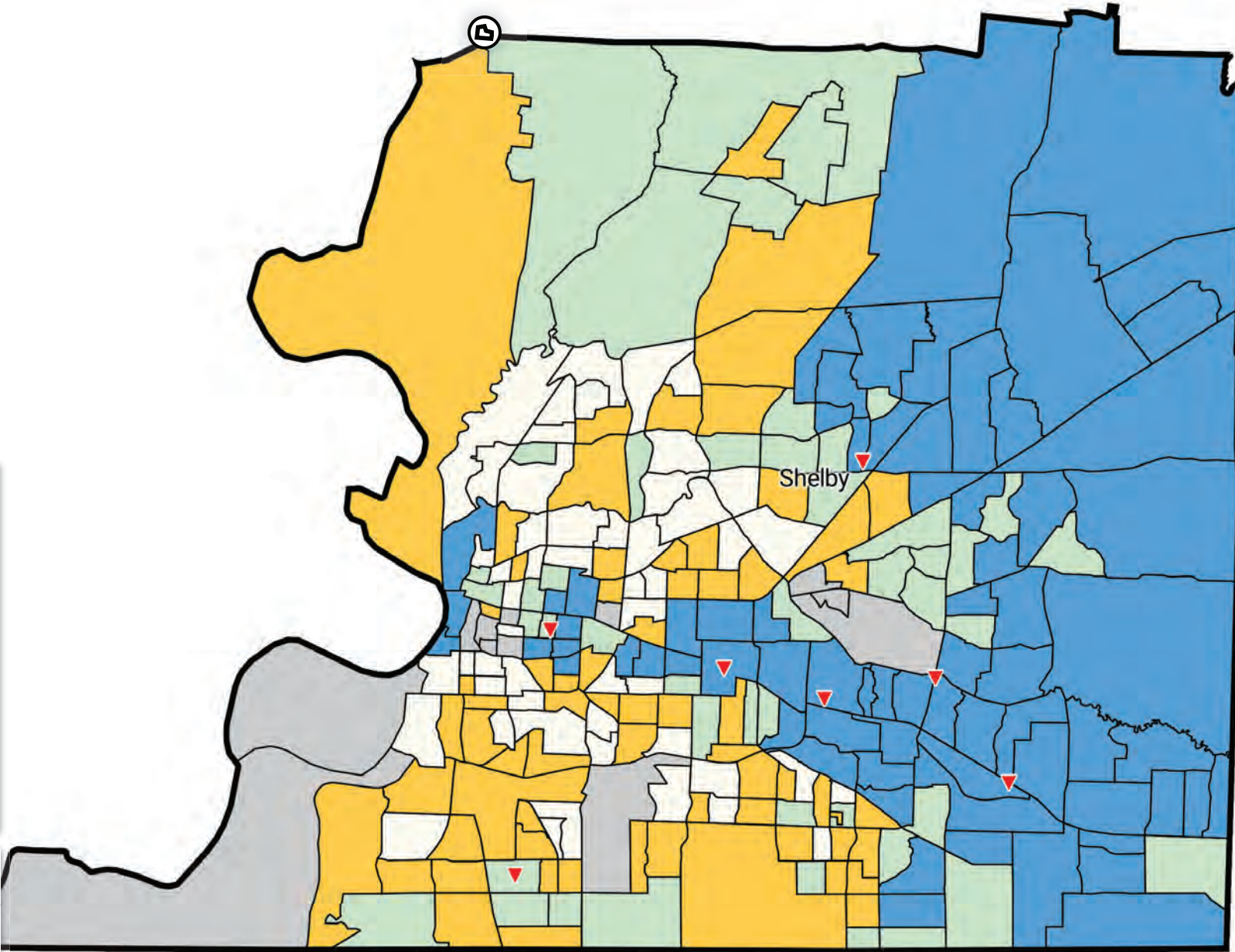
Shaded by: Census Tract, 2022

32820 - Memphis - TN-MS-AR

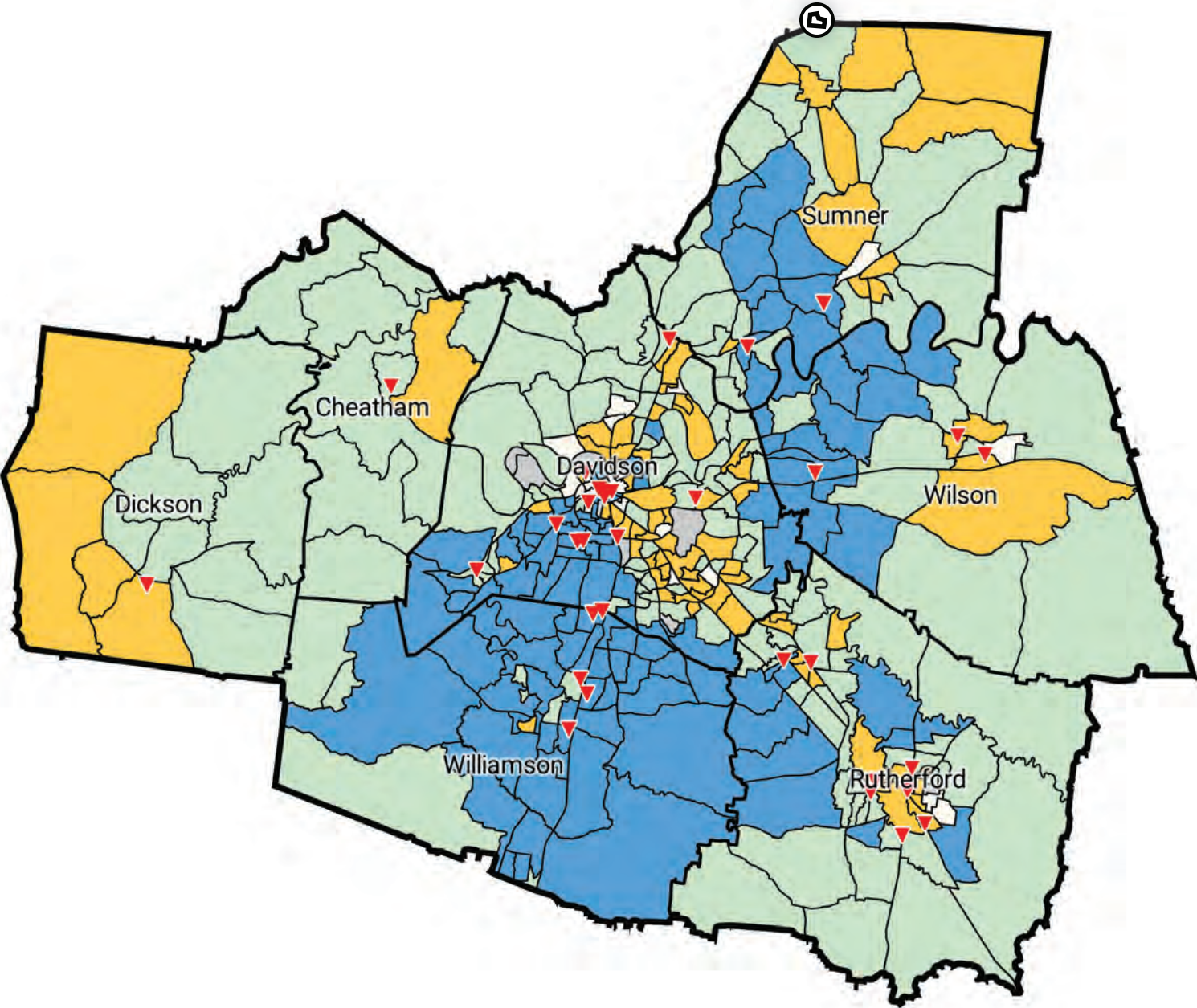
Branch Offices

Counties 2024

Census Tracts 2024



34980 - Nashville-Davidson-Murfreesboro-Franklin TN
Assessment Area



Tract Median Family Income as % of
AMFI

Source: FFIEC CRA

Year: 2024

- Insufficient Data
- 49.99% or less
- 50.00% to 79.99%
- 80.00% to 119.99%
- 120.00% or greater

Shaded by: Census Tract, 2022

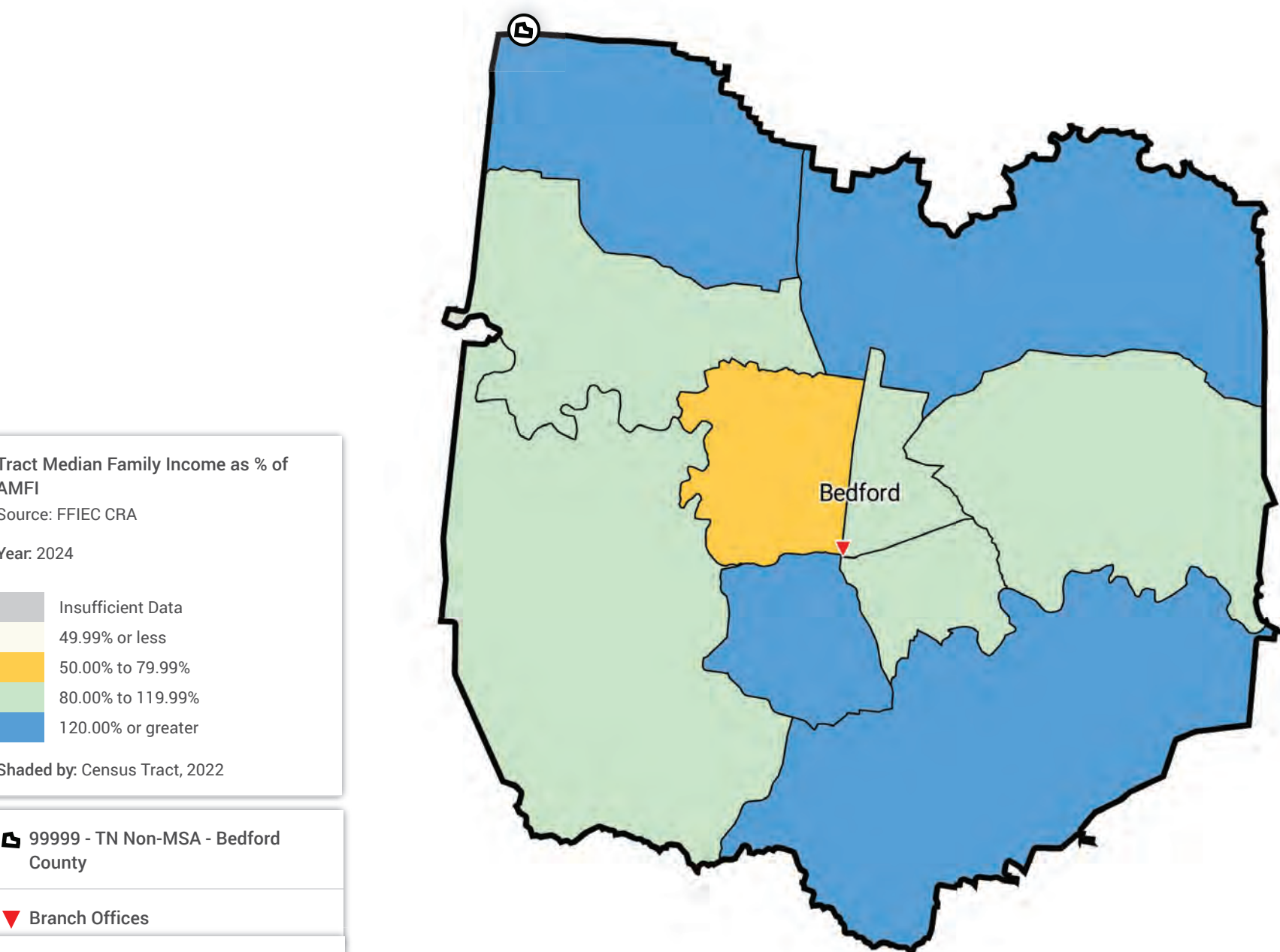
34980 - Nashville-Davidson-
Murfreesboro-Franklin TN

Branch Offices

Counties 2024

Census Tracts 2024

99999 - TN Non-MSA - Bedford County Assessment Area



Tract Median Family Income as % of AMFI

Source: FFIEC CRA

Year: 2024

- Insufficient Data
- 49.99% or less
- 50.00% to 79.99%
- 80.00% to 119.99%
- 120.00% or greater

Shaded by: Census Tract, 2022

99999 - TN Non-MSA - Bedford County

Branch Offices

Counties 2024

Census Tracts 2024

16860 - TN-GA - Chattanooga (multi-state)

Tract Median Family Income as % of AMFI

Source: FFIEC CRA

Year: 2024

- Insufficient Data
- 49.99% or less
- 50.00% to 79.99%
- 80.00% to 119.99%
- 120.00% or greater

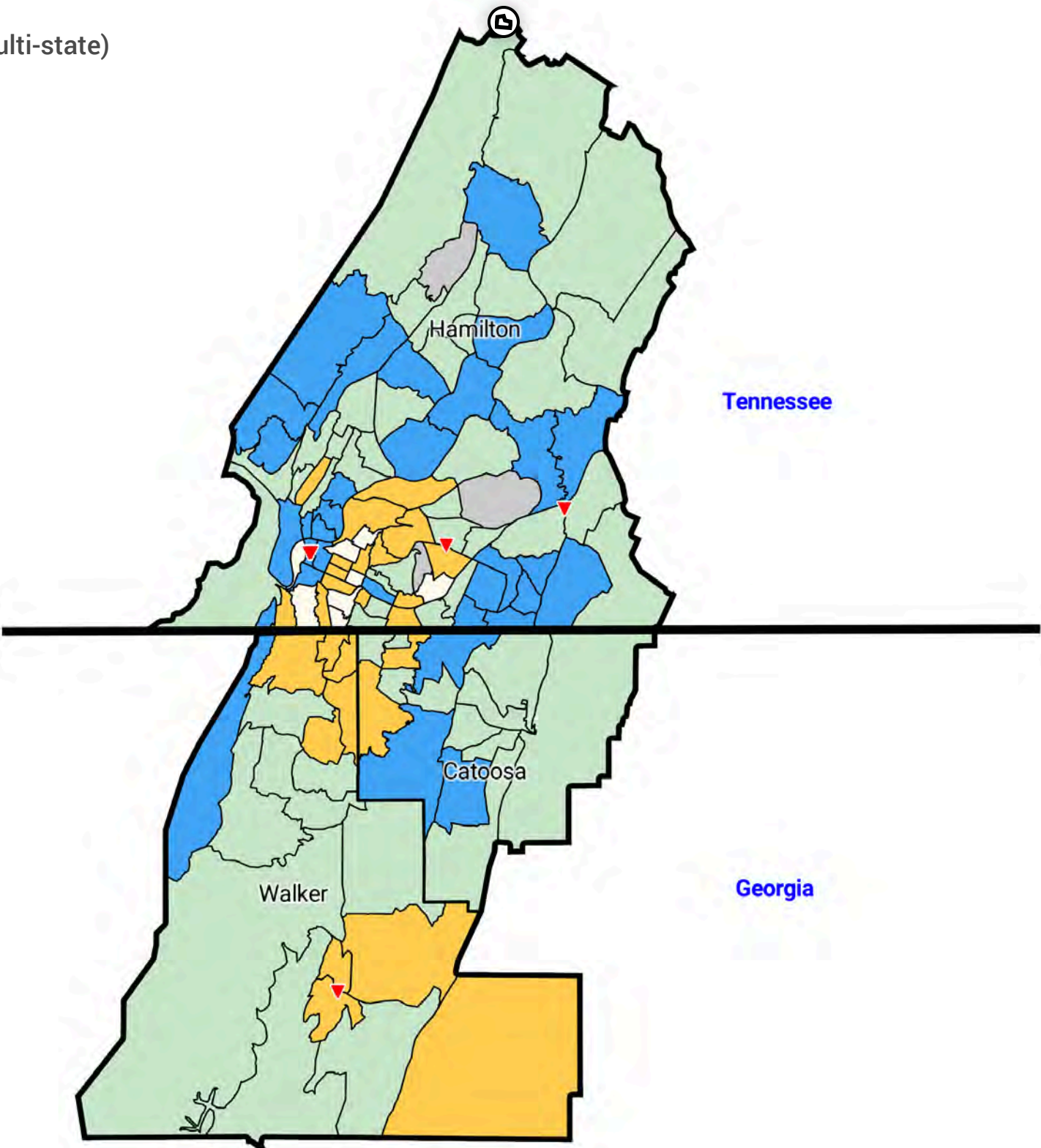
Shaded by: Census Tract, 2022

16860 - Chattanooga TN-GA (multi-state)

Branch Offices

Counties 2024

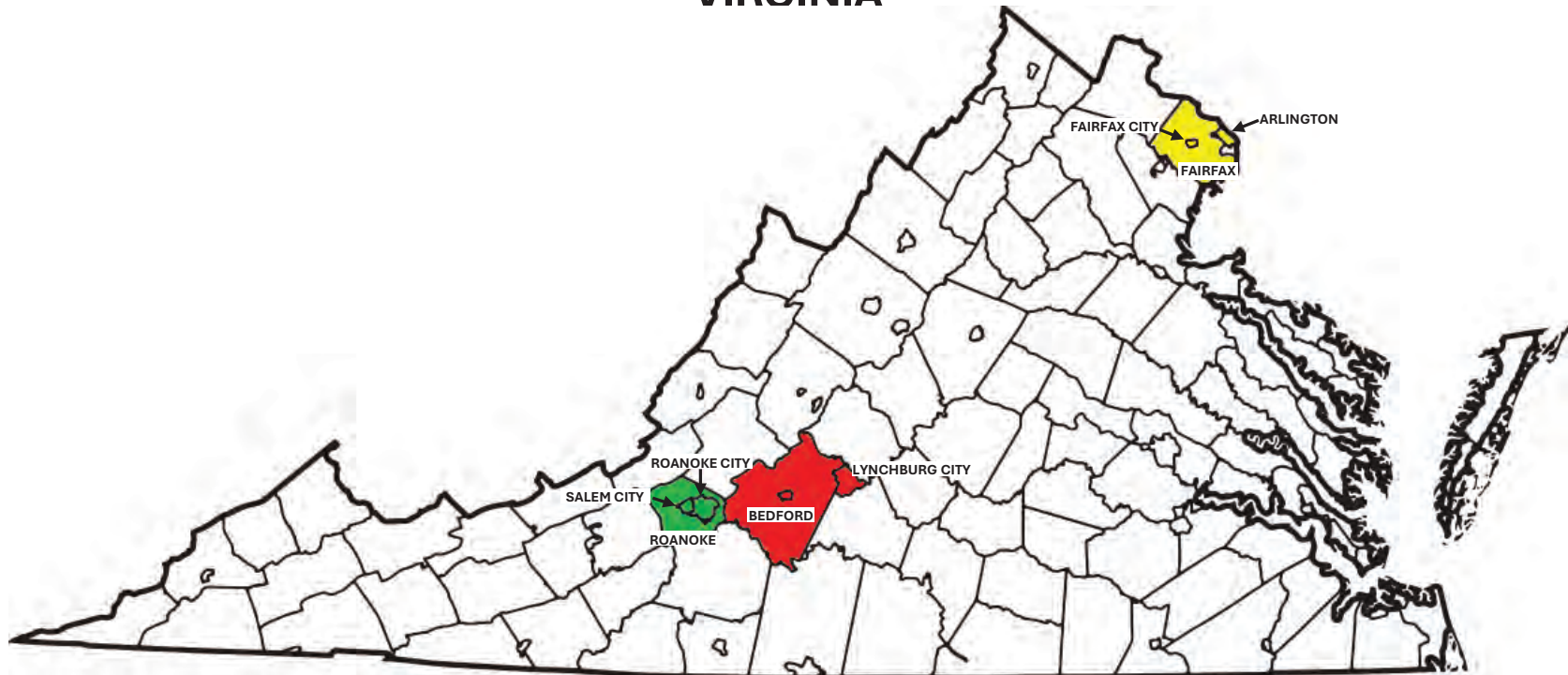
Census Tracts 2024



5 mi

© MapTiler © OpenStreetMap contributors

VIRGINIA



Assessment Area	MSA Code	Counties Included
Arlington-Alexandria-Reston, VA-WV	11694	<ul style="list-style-type: none"> • Arlington • Fairfax • Fairfax City
Lynchburg	31340	<ul style="list-style-type: none"> • Bedford • Lynchburg City
Roanoke	40220	<ul style="list-style-type: none"> • Roanoke • Roanoke City • Salem City

11694 - Arlington-Alexandria-Reston VA-WV Assessment Area

Tract Median Family Income as % of AMFI

Source: FFIEC CRA

Year: 2024

- Insufficient Data
- 49.99% or less
- 50.00% to 79.99%
- 80.00% to 119.99%
- 120.00% or greater

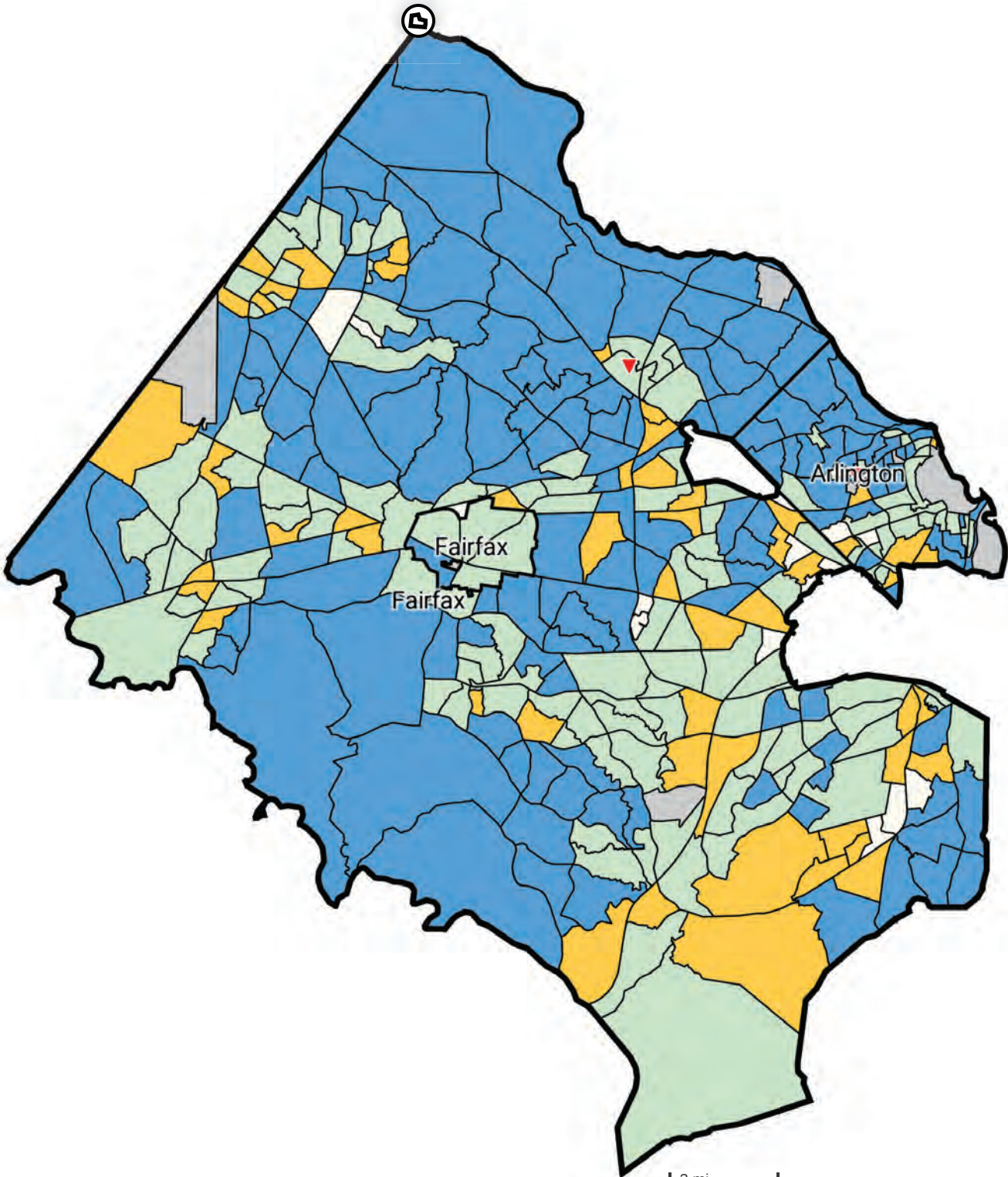
Shaded by: Census Tract, 2022

11694 - Arlington-Alexandria-Reston VA-WV

Branch Offices

Counties 2024

Census Tracts 2024



31340 - Lynchburg VA Assessment Area

Tract Median Family Income as % of AMFI

Source: FFIEC CRA

Year: 2024

- Insufficient Data
- 49.99% or less
- 50.00% to 79.99%
- 80.00% to 119.99%
- 120.00% or greater

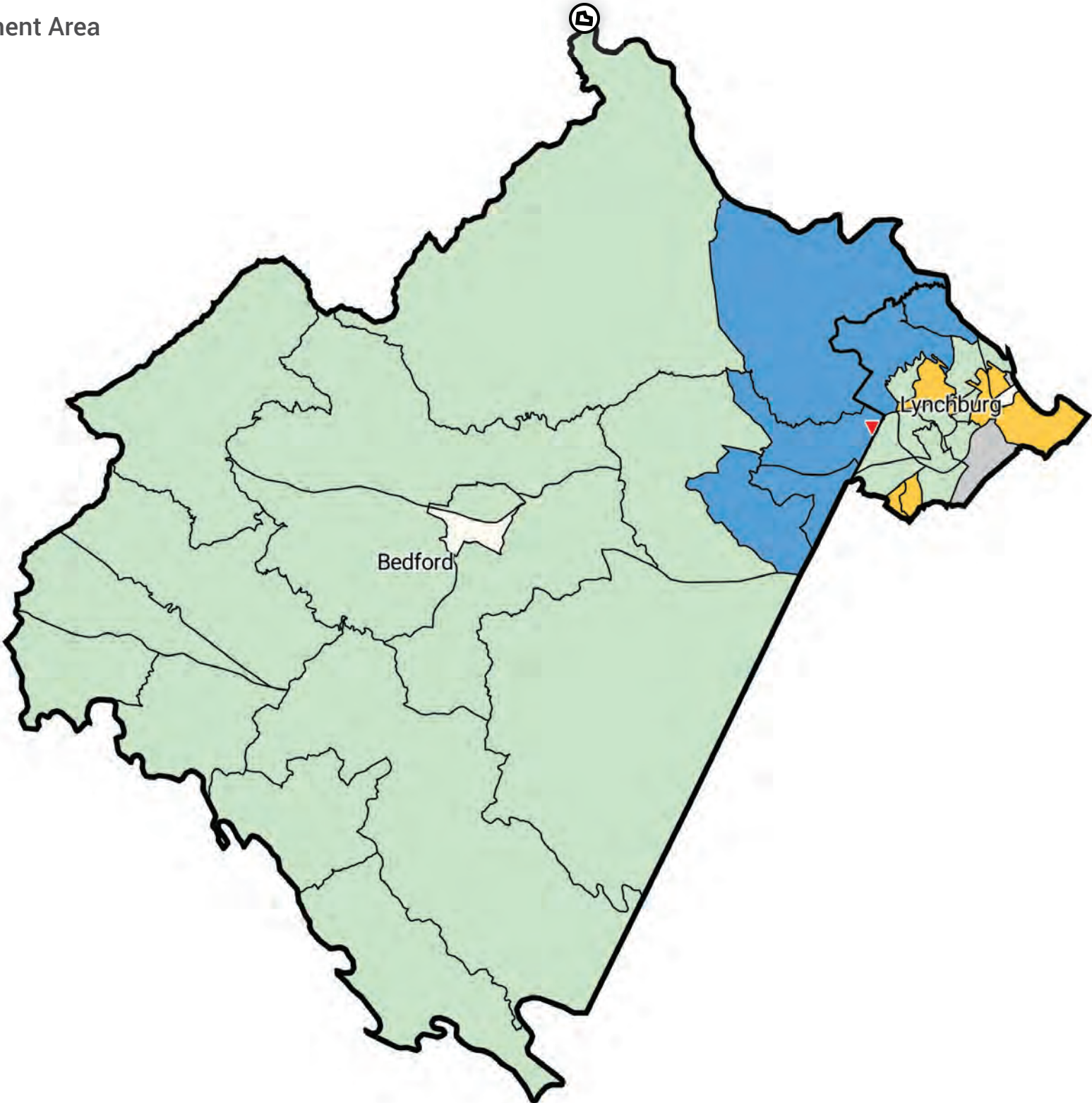
Shaded by: Census Tract, 2022

31340 - Lynchburg VA

Branch Offices

Counties 2024

Census Tracts 2024



40220 - Roanoke VA Assessment Area

